

INSTRUCTIONS

1. Original and/or subsequent record used to evaluate the corner position.
2. Description of evidence found, note discrepancies in the record, state method of establishing lost or obliterated corners.
3. Description of monument and accessories set to perpetuate the corner position.
4. Sketch or corner: show all pertinent data which can best be shown in a sketch example, corner marking, topography ties, position of accessories, etc.
5. Certification must be signed and sealed by Registered Land Surveyor in State of Montana.
6. Fill in Cross Index & Section Diagram at bottom of sheet.

CERTIFIED CORNER RECORDATION

Corner N 1/16 Sec. 34 35 T. 36N R. 26W P.M.M. Lincoln County

RECORD: No record of corner on file.


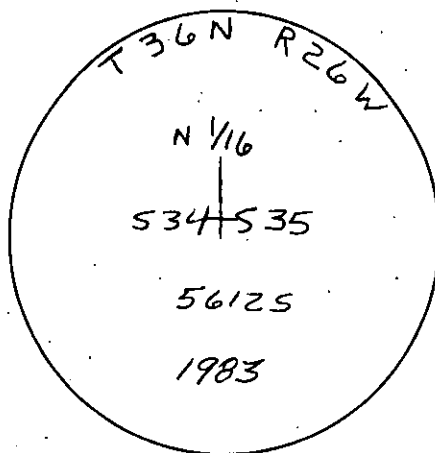
FOUND: Nothing to show evidence of a previously monumented corner.

SET: A $3\frac{1}{4}$ in. diam. aluminum cap on a 30 in. long by $\frac{3}{4}$ in. diam. aluminum rod approx. 4 ins. above ground, surrounded by stone collar and mkd. as shown.

from which

A spruce, 10 ins. diam., bears N.72°W., 6.1 feet dist., scribed "S35 BT".

A spruce, 12 ins. diam., bears N.85°E., 27.2 feet dist., scribed "S35 BT"



10" SPRUCE

N 72° W 6.1' — N 85° E 27.2' — 12" SPRUCE

SKETCH OF CORNER

CERTIFICATION

I, James W. Reed

certify the information shown herein is true and correct.

James W. Reed
Signature Ground Party Chief

I, Thomas C. Hill

certify that this Corner Record correctly represents work performed by me or under my direction in compliance with the "Corner Recordation Act" (70-22101, et seq., M.D.A.)

Thomas C. Hill
Signature of Surveyor & Seal

Date: 10/20/83 Reg. No. 5612S

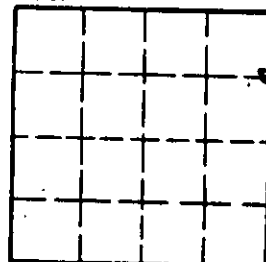
Employer: USFS

Office of Clerk and Recorder, County of Lincoln. This "corner record" was filed for record on the November 29 day of 1983 was noted on the cross-index plat and is assigned page No. 2380, in book No. _____

Janet B. Siegel by Betty L. Conces, deputy
County Official

Cross Index No. _____ T. 36 R. 26 P.M.M.

Sec. 34.



• corner this sheet