

## INSTRUCTIONS

1. Original and/or subsequent record used to evaluate the corner position.
2. Description of evidence found, note discrepancies in the record, state method of establishing lost or obliterated corners.
3. Description of monument and accessories set to perpetuate the corner position.
4. Sketch or corner, show all pertinent data which can best be shown in a sketch example, corner marking, topography ties, position of accessories, etc.
5. Certification must be signed and sealed by Registered Land Surveyor in State of Montana.
6. Fill in Cross Index & Section Diagram at bottom of sheet.

## CERTIFIED CORNER RECORDATION

Corner CN 1/16 Sec. 23 T. 36N R. 26W P.M.M. Lincoln County

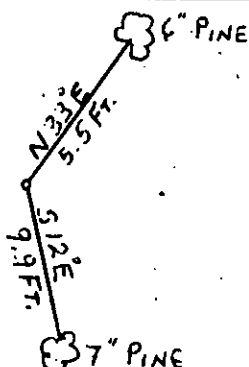

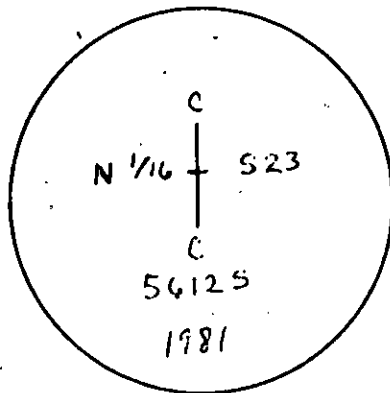
RECORD: None available.

FOUND: A post with Forest Service location poster, bears N26W, 10.0 feet from set cap.

SET: A 2½" x 30" Forest Service aluminum pipe approximately 26" in ground with an aluminum cap marked as shown, surrounded with stone collar.

FROM WHICH:

- A 6" pine bears N33E, 5.5 feet, inscribed XBT.  
 A 7" pine bears S12E, 9.9 feet, inscribed N 1/16 BT.  
 A location poster bears N37E, 10.3 feet.



SKETCH OF CORNER

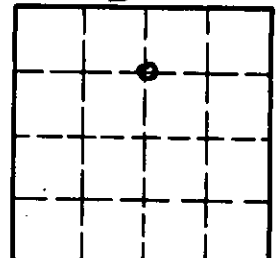
CERTIFICATION  
 I, JAMES W REED  
 certify the information shown herein is true and correct.  
James W. Reed  
 Signature Ground Party Chief  
 I, \_\_\_\_\_  
 certify that this Corner Record correctly represents work performed by me or under by direction in compliance with the "Corner Recordation Act" (70-22-101, et seq., M.D.A.)  
Thomas C Hill  
 Signature of Surveyor & Seal  
 Date: 1-27-82 Reg. No. 5612-S  
 Employer: USFS

Office of Clerk and Recorder, County of Lincoln. This "corner record" was filed for record on the March 16 day of 1982 was noted on the cross-index plat and is assigned page No. 11036, in book No. 1

Eleanor L. Vaughan by Betty L. Conces  
 County Official deputy

Cross Index No. 0-19 T. 36N R. 26W P.M.M.

Sec. 23



• corner this sheet