

INSTRUCTIONS

1. Original and/or subsequent record used to evaluate the corner position.
2. Description of evidence found, note discrepancies in the record, state method of establishing lost or obliterated corners.
3. Description of monument and accessories set to perpetuate the corner position.
4. Sketch or corner, show all pertinent data which can best be shown in a sketch example, corner marking, topography lies, position of accessories, etc.
5. Certification must be signed and sealed by Registered Land Surveyor in State of Montana.
6. Fill in Cross Index & Section Diagram at bottom of sheet.

CERTIFIED CORNER RECORDATION

Corner ¼ corner S15/S14 T. 36N R. 26W P.M.M. Lincoln County

RECORD: GLO, set a limestone 18x8x6", 12" in the ground for ¼ Sec. Cor., marked ¼ on W. face.

FROM WHICH:

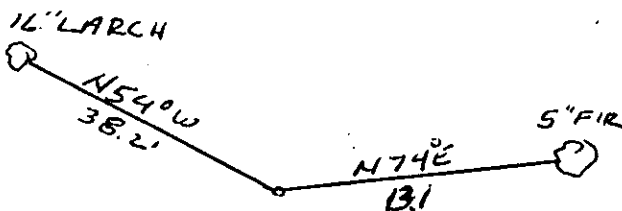

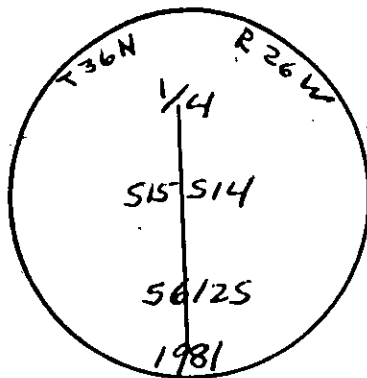
A tamarack 14" diam. bears S 58° 30"E. 55 LKS. Dist., marked ¼ S.B.T.
A fir 12" diam. bears S71W, 32 LKS. Dist., marked ¼ S.B.T.

FOUND: The position of this corner fell ^{in a} previously logged area (approximately 40 to 50 years ago). One crew day was spent searching for corner evidence, nothing was found and the corner was determined lost.

SET: By single proportion a 2½" x 30" Forest Service aluminum pipe approximately 29" in ground with an aluminum cap marked as shown with a stone collar.

FROM WHICH:

A 16" larch bears N54W, 38.2 feet, inscribed S 15 BT.
A 5" fir bears N74E, 13.1 feet, inscribed S 14 BT.



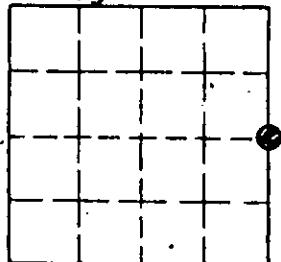
SKETCH OF CORNER

CERTIFICATION	
I, <u>JAMES W. REED</u>	
certify the information shown herein is true and correct.	
<u>James W. Reed</u> Signature Ground Party Chief	
I, <u>Thomas C. Hill</u>	
certify that this Corner Record correctly represents work performed by me or under my direction in compliance with the "Corner Recordation Act" (20-22-101, et seq., M.D.A.)	
<u>Thomas C. Hill</u> Signature of Surveyor & Seal	
Date: <u>2-12-82</u>	Reg. No. <u>5612-S</u>
Employer: <u>USFS</u>	

Office of Clerk and Recorder, County of LINCOLN. This "corner record" was filed for record on the MARCH 16 day of 1982 was noted on the cross-index plat and is assigned page No. 11031, in book No. 1

Eleanor L. Vaudin by Betty L. Conces
County Official deputy

Cross Index No. L-17 T. 36N R. 26W P.M.M.

Sec. 15

• corner this sheet