

INSTRUCTIONS

1. Original and/or subsequent record used to evaluate the corner position.
2. Description of evidence found, note discrepancies in the record, state method of establishing lost or obliterated corners.
3. Description of monument and accessories set to perpetuate the corner position.
4. Sketch or corner, show all pertinent data which can best be shown in a sketch example, corner marking, topography ties, position of accessories, etc.
5. Certification must be signed and sealed by Registered Land Surveyor in State of Montana.
6. Fill in Cross Index & Section Diagram at bottom of sheet.

CERTIFIED CORNER RECORDATION

Corner $\frac{1}{4}$ corner $\frac{S}{S}$ $\frac{14}{23}$ T. 36N R. 26W P.M.M. Lincoln County

RECORD: 1960 BLM: The $\frac{1}{4}$ sec. cor. of secs. 14 and 23, monumented with a limestone, 10 x 8 x 4 ins., loosely set and marked $\frac{1}{4}$ on the north face, and witnessed by the remains of the original bearing trees.

A dead pine, 7 ins. diam., bears S76W, 15 lks. dist., mkd. $\frac{1}{4}$ S BT. (record)
A dead pine, 7 ins. diam., bears N37W, 8 lks. dist., mkd. $\frac{1}{4}$ S BT. (record)

Set an iron post, 30 ins. long, 2 $\frac{1}{2}$ ins. diam., 28 ins. in the ground, in concrete, with a brass cap marked.

T36N R26W

$\frac{S}{S}$ $\frac{14}{23}$
1960

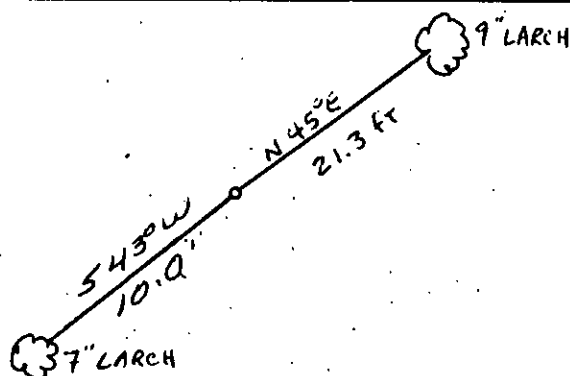

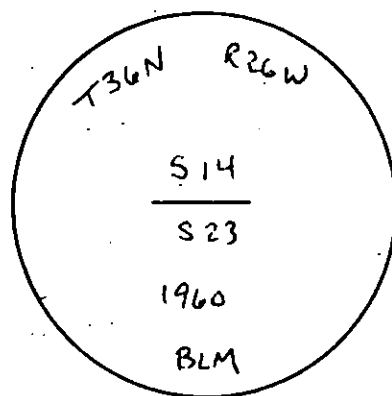
from which new bearing trees:

A larch, 8 ins. diam., bears N45 $\frac{1}{2}$ E, 32 lks. dist., mkd. $\frac{1}{4}$ S 14 BT.
A larch, 7 ins. diam., bears S40W, 15 lks. dist., mkd. $\frac{1}{4}$ S 23 BT.

FOUND: A 3 $\frac{1}{4}$ " BLM brass cap approx. 1" above ground adjacent to mound of stone.

FROM WHICH:

A 7" larch bears S43W, 10.0 ft., scribing healed face.
A 9" larch bears N45E, 21.3 ft., scribing healed face.



SKETCH OF CORNER

CERTIFICATION

I, James W. Reed
certify the information shown herein is true and correct.

James W. Reed
Signature Ground Party Chief

I, _____
certify that this Corner Record correctly represents work performed by me or under by direction in compliance with the "Corner Recordation Act" (79-22-101, et seq., M.D.A.)

Thomas C. Hill
Signature of Surveyor & Seal

Date: 1-27-82 Reg. No. 5612-S

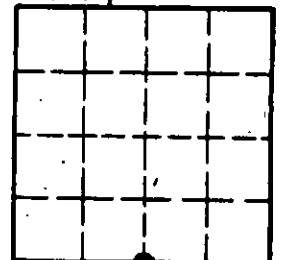
Employer: USFS

Office of Clerk and Recorder, County of Lincoln. This "corner record" was filed for record on the March 16 day of 1982 was noted on the cross-index plat and is assigned page No. 1026, in book No. 1

Eleanor L. Vaughn by Betty L. Coxes
County Official deputy

Cross Index No. N-19 T. 36N R. 26W P.M.M.

Sec. 14



• corner this sheet