

INSTRUCTIONS

1. Original and/or subsequent record used to evaluate the corner position.
2. Description of evidence found, note discrepancies in the record, state method of establishing lost or obliterated corners.
3. Description of monument and accessories set to perpetuate the corner position.
4. Sketch or corner, show all pertinent data which can best be shown in a sketch example, corner marking, topography lies, position of accessories, etc.
5. Certification must be signed and sealed by Registered Land Surveyor in State of Montana.
6. Fill in Cross Index & Section Diagram at bottom of sheet.

CERTIFIED CORNER RECORDATION

Corner $\frac{1}{4}$ corner S14 | S13 T. 36N R. 26W P.M.M. Lincoln County

RECORD: 1960 BLM: The $\frac{1}{4}$ sec. cor. of secs. 13 and 14, monumented with a limestone 12 x 8 x 6 ins., firmly set and marked $\frac{1}{4}$ on the W. face, and witnessed by the remains of the original bearing trees:

A dead fir, 24 ins. diam., bears S55E, 29 lks. dist., marked $\frac{1}{4}$ S BT. (record)
A stump, 23 ins. diam., bears N77W, 34 lks. dist., marked $\frac{1}{4}$ S BT. (record)

Set an iron post, 30 ins. long, 2 $\frac{1}{2}$ ins. diam., 26 ins. in the ground, with brass cap marked.

T36N R26W

$\frac{1}{4}$
S 14 | S 13
1960

from which new bearing trees:

A fir, 5 ins. diam., bears S9 $\frac{1}{2}$ E, 71 lks. dist., mkd. $\frac{1}{4}$ S13 BT.
A larch, 9 ins. diam., bears N67W, 51 lks. dist., mkd. $\frac{1}{4}$ S14 BT.

Bury the original stone alongside and raise a mound of stone, 3 ft. base, 2 ft. high, W of the iron post.

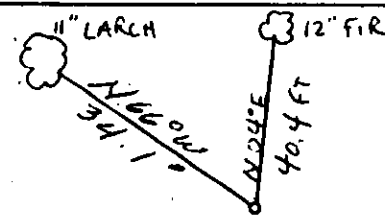

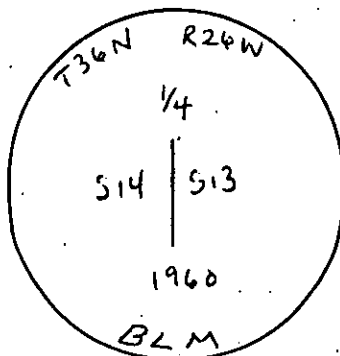
FOUND: A 3 $\frac{1}{4}$ " BLM brass cap approx. 1" above ground adjacent to mound of stone, mkd. as shown.

FROM WHICH:

A 11" larch bears N66W, 34.1 ft., scribing healed face.

SET:

A new bearing tree; A 12" fir bears N04E, 40.4 ft., inscribed S 13 BT.



SKETCH OF CORNER

CERTIFICATION

I, James W. Reul
certify the information shown herein is true and correct.

James W. Reul
Signature Ground Party Chief

I, _____
certify that this Corner Record correctly represents work performed by me or under my direction in compliance with the "Corner Recordation Act" (70-22-101, et seq., M.D.A.)

Thomas C. Hill
Signature of Surveyor & Seal

Date: 1-27-82 Reg. No. 5612-S

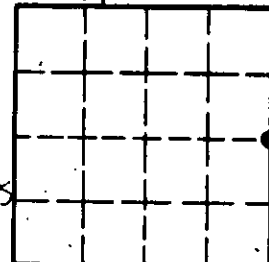
Employer: USFS

Office of Clerk and Recorder, County of LINCOLN. This "corner record" was filed for record on the MARCH 16 day of 1982 was noted on the cross-index plat and is assigned page No. 11625, in book No. L

Eleanor L. Vaughn by Betty L. Conces
County Official & deputy

Cross Index No. L-21 T. 36N R. 26W PMM

Sec. 14



• : corner this sheet