

INSTRUCTIONS

1. Original and/or subsequent record used to evaluate the corner position.
2. Description of evidence found, note discrepancies in the record, state method of establishing lost or obliterated corners.
3. Description of monument and accessories set to perpetuate the corner position.
4. Sketch or corner, show all pertinent data which can best be shown in a sketch example, corner marking, topography ties, position of accessories, etc.
5. Certification must be signed and sealed by Registered Land Surveyor in State of Montana.
6. Fill in Cross Index & Section Diagram at bottom of sheet.

CERTIFIED CORNER RECORDATION

Corner CE 1/16 Sec. 13 T. 36N R. 26W P.M.M. Lincoln County

RECORD: None available.

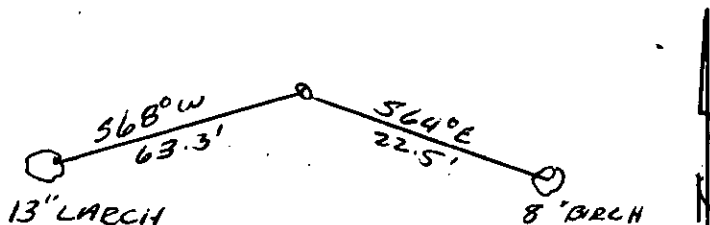

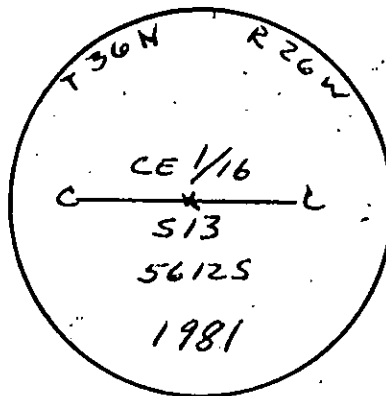
FOUND: An iron bolt surrounded with a stone collar bears N78W, 26.7 feet from set cap.

NOTE: The original HES #331 survey dated November 16, 1915 shows the south line of HES #331 to be on the east west center section line with ties to the east and west $\frac{1}{4}$ corner thereof. 1960 B.L.M. brass caps were found at all corners of HES #331, therefore, the CE 1/16 corner was set on line between and proportionate distance from HES #331 corners #1 and #2.

SET: A 2 $\frac{1}{2}$ " x 30" Forest Service aluminum pipe approximately 29" in ground with an aluminum cap marked as shown with a stone collar.

FROM WHICH:

An 8" birch bears S64E, 25.5 feet, inscribed CE 1/16 BT.
A 13" birch bears S68W, 63.3 feet, inscribed XBT.



SKETCH OF CORNER

CERTIFICATION

I, JAMES W. REED

certify the information shown herein is true and correct.

James W. Reed
Signature Ground Party Chief

I, Thomas C. Hill
certify that this Corner Record correctly represents work performed by me or under my direction in compliance with the Montana Corner Recordation Act (10-22-101, et seq., M.D.A.)

Thomas C. Hill
Signature of Surveyor & Seal

Date: 2-12-82 Reg. No. 5612-S

Employer: USFS

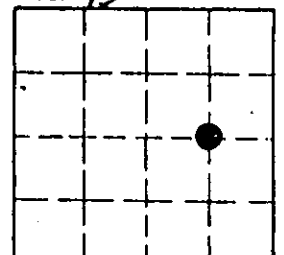
Office of Clerk and Recorder, County of LINCOLN. This "corner record" was filed for record on the MARCH 16 day of 1982

was noted on the cross-index plat and is assigned page No. 1621, in book No. 1

Eleanor L. Vaughn by Betty L. Conces
County Official deputy

Cross Index No. L-24 T. 36N R. 26W P.M.M.

Sec. 13



• corner this sheet