

## INSTRUCTIONS

1. Original and/or subsequent record used to evaluate the corner position.
2. Description of evidence found, note discrepancies in the record, state method of establishing lost or obliterated corners.
3. Description of monument and accessories set to perpetuate the corner position.
4. Sketch of corner, show all pertinent data which can best be shown in a sketch example, corner marking, topography lines, position of accessories, etc.
5. Certification must be signed and sealed by Registered Land Surveyor in State of Montana.
6. Fill in Cross Index & Section Diagram at bottom of sheet.

## CERTIFIED CORNER RECORDATION

Corner HES 783-12 T. 36N R. 26W P.M.M. Lincoln County

RECORD: 1917 Forest Service: Cor. No. 12 of the Homestead Entry Survey No. 783, monumented with an iron post, 2 ins. diam., firmly set and mkd. as described in the official record, and witnessed by the remains of the original bearing trees.

A dead pine 7 ins. diam., bears S45½W, 24 lks. dist., mkd. 12 HES 783 BT.  
(record:)

A dead fir 11 ins. diam., bears N64½W, 29 lks. dist., mkd. 12 HES 783 BT.  
(record: N64-19-00W, 29 lks.)

The new bearing trees:

A fir 6 ins. diam., bears N62½E, 44 lks. dist., mkd. 12 HES 783 BT.

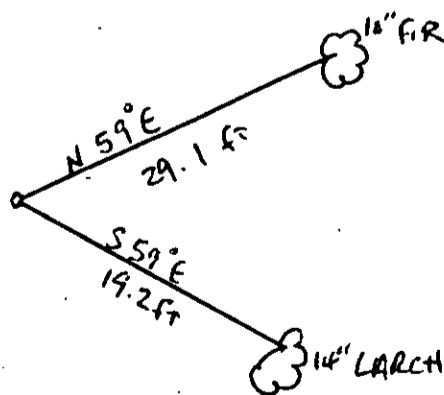
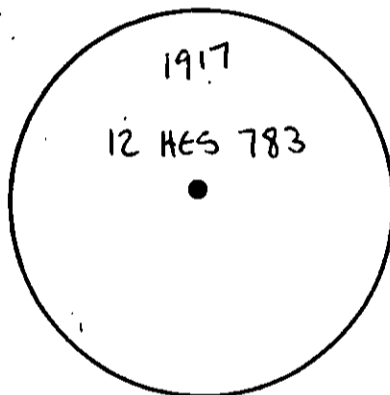
A larch 10 ins. diam., bears S51½E, 28 lks. dist., mkd. 12 HES 783 BT.

FOUND: A 2½" Forest Service cap approx. 12" above ground.

FROM WHICH:

A 14" larch bears S59E, 19.2 ft., scribing healed face.

A 10" fir bears N59E, 29.1 ft., scribing healed face.



SKETCH OF CORNER

## CERTIFICATION

I, JAMES W. REED

certify the information shown herein is true and correct.

James W. Reed  
Signature Ground Party Chief

I, \_\_\_\_\_  
certify that this Corner Record correctly represents work performed by me or under my direction in compliance with the "Corner Recordation Act" (70-22-101, et seq., M.D.A.)

Thomas C. Hill  
Signature of Surveyor & Seal

Date: 1-27-82 Reg. No. 5612-S

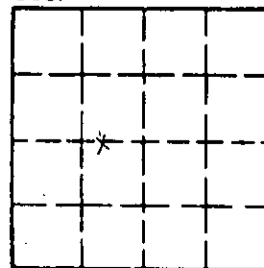
Employer: USFS

Office of Clerk and Recorder, County of LINCOLN. This "corner record" was filed for record on the MARCH 16 day of 1982, was noted on the cross-index plat and is assigned page No. 1620, in book No. 1

ELEANOR L. VAUGHN, by Betty L. Jones  
County Official Deputy

Cross Index No. 12/783 T. 36N R. 26W P.M.M.

Sec.



• corner this sheet