

INSTRUCTIONS

1. Original and/or subsequent record used to evaluate the corner position.
2. Description of evidence found, note discrepancies in the record, state method of establishing lost or obliterated corners.
3. Description of monument and accessories set to perpetuate the corner position.
4. Sketch or corner, show all pertinent data which can best be shown in a sketch example, corner marking, topography (ies), position of accessories, etc.
5. Certification must be signed and sealed by Registered Land Surveyor in State of Montana.
6. Fill in Cross Index & Section Diagram at bottom of sheet.

CERTIFIED CORNER RECORDATION

Corner HES 783-10 T. 36N R. 26W P.M.M. Lincoln County

RECORD: 1917 Forest Service: Cor. No. 10 of the Homestead Entry Survey No. 783, monumented with an iron post, 2 ins. diam., firmly set and mkd. as described in the official record, and witnessed by the remains of the original bearing trees.

A dead pine, 9 ins. diam., bears N82 $\frac{1}{2}$ W, 50 lks. dist., mkd. 10 HES 783 BT.
(record: N82-12-00W, 50 lks.)

A dead pine, 13 ins. diam., bears N19 3/4W, 81 lks. dist., Mkd. 10 HES 783 BT.
(record: N19-46-00W, 81 lks.)

The new bearing trees:

A fir 14 ins. diam., bears S17W, 86 lks. dist., mkd. 10 HES 783 BT.

A fir 11 ins. diam., bears N16 $\frac{1}{4}$ W, 102 lks. dist., mkd. 10 HES 783 BT.

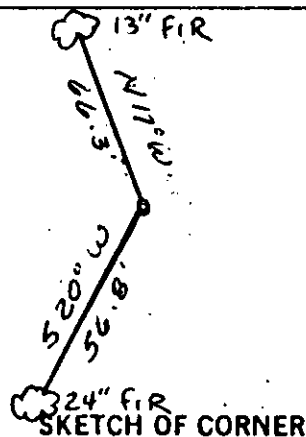
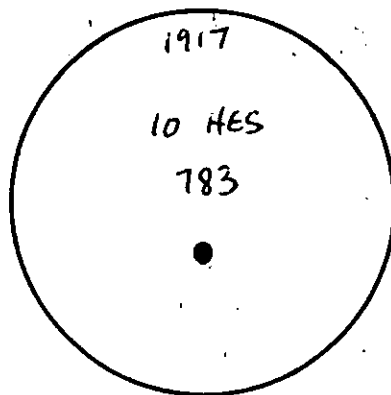
Raise a mound of stone, 3 ft. base, 2 ft. high, NW. of the iron post.

FOUND: A 2 $\frac{1}{2}$ " Forest Service cap 10" above ground adjacent to the mound of stone.

FROM WHICH:

A 13" fir bears N17W, 66.3 ft., scribing healed face.

A 24" fir bears S20W, 56.8 ft., scribing healed face.



SKETCH OF CORNER

CERTIFICATION

I, JAMES W REED
certify the information shown herein is true and correct.

James W Reed
Signature Ground Party Chief

I, _____
certify that this Corner Record correctly represents work performed by me or under my direction in compliance with the "Corner Recordation Act" (79-22-101, et seq., M.D.A.)

Thomas C Hill
Signature of Surveyor & Seal

Date: 1-27-82 Reg. No. 5612-S

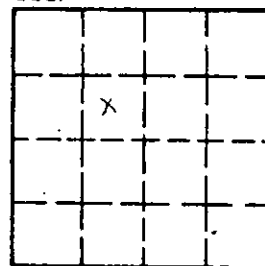
Employer: USFS

Office of Clerk and Recorder, County of Lincoln. This "corner record" was filed for record on the March 16 day of 1982 was noted on the cross-index plat and is assigned page No. 1618, in book No. 1

Eleanor L. Thompson by Betty L. Conner
County Official deputy

Cross Index No. 10/783 T. 36N R. 26W PMM

Sec.



• corner this sheet