

INSTRUCTIONS

1. Original and/or sub-record used to evaluate the corner position.
2. Description of evidence found, note discrepancies in the record, state method of establishing lost or obliterated corners.
3. Description of monument and accessories set to perpetuate the corner position.
4. Sketch or corner, show all pertinent data which can best be shown in a sketch example, corner marking, topography ties, position of accessories, etc.
5. Certification must be signed and sealed by Registered Land Surveyor in State of Montana.
6. Fill in Cross Index & Section Diagram at bottom of sheet.

CERTIFIED CORNER RECORDATION

Corner HES 783-9 T. 36N R. 26W P.M.M. Lincoln County

RECORD: 1960 BLM: Cor. No. 9 of the Homestead Entry Survey No. 783, monumented with a limestone, 24 x 14 x 8 ins., firmly set and mkd. 9 HES 783 on the SW. face, and witnessed by the remains of the original bearing trees.

A stump 18 ins. diam., bears S82 3/4W, 66 lks. dist., (record: S83-25-00W, 66 lks.)

A dead fir 7 ins. diam., bears S05 1/2W, 30 lks. dist., visible marks BT. (record: S05-32-00W, 30 lks.)

The new bearing trees:

A spruce 8 ins. diam., bears S17 3/4W, 45 lks. dist., mkd. 9 HES 783 BT.

A spruce 10 ins. diam., bears S56 1/4W, 46 lks. dist., mkd. 9 HES 783 BT.

Set an iron post, 30 ins. long, 2 1/2 ins. diam., 26 ins. in the ground, in concrete, with brass cap mkd.

T36N R26W
9 S 13
HES
783
1960

Bury the original stone alongside of the iron post.

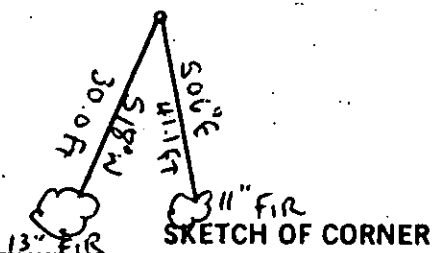

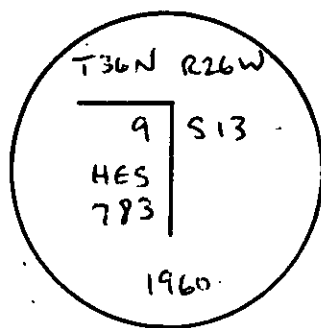
FOUND: A 3 1/4" BLM brass cap approx. 3" above ground adjacent to the mound of stone.

FROM WHICH:

A 13" fir bears S18W, 30.0 ft., scribing healed face.

SET:

A new bearing tree: An 11" fir bears S06E, 41.1 ft., inscribed HES 783-9 BT.



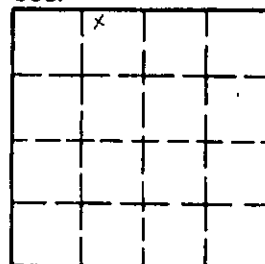
CERTIFICATION
1. JAMES W REED
certify the information shown herein is true and correct.
James W Reed
Signature Ground Party Chief
2. _____
certify that this Corner Record correctly represents work performed by me or under my direction in compliance with the "Corner Recordation Act" (70-22-101, et seq., M.D.A.)
Thomas C Hill
Signature of Surveyor & Seal
Date: 1-27-82 Reg. No. 5612-5
Employer: USFS

Office of Clerk and Recorder, County of Lincoln. This "corner record" was filed for record on the March 16 day of 1982 was noted on the cross-index plat and is assigned page No. 1617, in book No. 1

Eleanor P. Vaughanby County Official
Retty L. Conner Deputy

Cross Index No. 9/783 T. 36N R. 26W P.M.M.

Sec.



• corner this sheet