

INSTRUCTIONS

1. Original and/or subsequent record used to evaluate the corner position.
2. Description of evidence found, note discrepancies in the record, state method of establishing lost or obliterated corners.
3. Description of monument and accessories set to perpetuate the corner position.
4. Sketch or corner, show all pertinent data which can best be shown in a sketch example, corner marking, topography lies, position of accessories, etc.
5. Certification must be signed and sealed by Registered Land Surveyor in State of Montana.
6. Fill in Cross Index & Section Diagram at bottom of sheet.

CERTIFIED CORNER RECORDATION

Corner HES 783-8 T. 36N R. 26W P.M.M. Lincoln County

RECORD: 1917 Forest Service: Cor. No. 8 of the Homestead Entry Survey No. 783, monumented with an iron post 2 ins. diam., firmly set and mkd. as described in the official record, and witnessed by the remains of one of the original bearing trees.

A stump, 16 ins. diam., bears S30E, 21 lks. dist., visible marks BT.
(record: S28-58-00E, 21 lks.)

The new bearing trees:

A fir, 8 ins. diam., bears S24E, 27 lks. dist., mkd. 8 HES 783 BT.
A fir, 6 ins. diam., bears S86½E, 33 lks. dist., mkd. 8 HES 783 BT.

Raise a mound of stone, 3 ft. base, 2 ft. high, SE. of the iron post.

FOUND: A 2½" Forest Service cap 10" above ground adjacent to mound of stone.


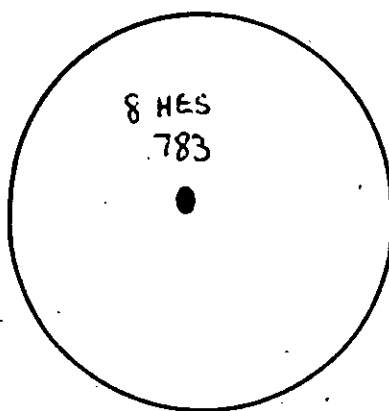
FROM WHICH:

- A 6" snag bears N84E, 21.6 ft., scribing visible.
A 12" stump bears S32E, 13.7 ft., blaze visible.
A 10" snag bears S22E, 18.1 ft., scribing visible.

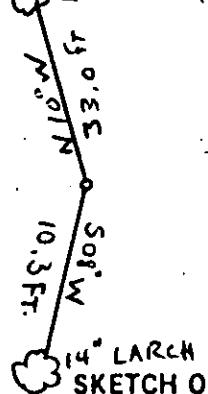
SET:

New bearing trees:

- A 14" larch bears S08W, 10.3 ft., inscribed HES 783-8
A 22" larch bears N10W, 33.0 ft., inscribed HES 783-8



22" LARCH



SKETCH OF CORNER

CERTIFICATION

I, JAMES W. REED

certify the information shown herein is true and correct.

James W. Reed
Signature Ground Party Chief

I, _____
certify that this Corner Record correctly represents work performed by me or under my direction in compliance with the "Corner Recordation Act" (70-22-101, et seq., M.D.A.)

Thomas C. Hill
Signature of Surveyor & Seal

Date: 1-27-82 Reg. No. 5612-S

Employer: USFS

Office of Clerk and Recorder, County of Lincoln. This "corner record" was filed for record on the March 16 day of 1982 was noted on the cross-index plat and is assigned page No. 1666, in book No. 1

Eleanor L. Vaughn by Betty L. Conces
County Official deputy

Cross Index No. 8/783 T. 36N R. 26W PMM

Sec.

X									

• corner this sheet