

INSTRUCTIONS

1. Original and/or subsequent record used to evaluate the corner position.
2. Description of evidence found, note discrepancies in the record, state method of establishing lost or obliterated corners.
3. Description of monument and accessories set to perpetuate the corner position.
4. Sketch or corner, show all pertinent data which can best be shown in a sketch example, corner marking, topography ties, position of accessories, etc.
5. Certification must be signed and sealed by Registered Land Surveyor in State of Montana.
6. Fill in Cross Index & Section Diagram at bottom of sheet.

CERTIFIED CORNER RECORDATION

Corner HES 783-7 T. 36N R. 26W P.M.M. Lincoln County

RECORD: 1960 BLM: Cor. No. 7 of the Homestead Entry Survey No. 783, monumented with a sandstone, 20 x 12 x 8 ins., firmly set and mkd. 7 HES 783 on the SE. face, and witnessed by the remains of the original bearing trees.

A dead pine, 13 ins. diam., bears N58½E, 37 lks. dist., mkd. 7 HES 783 BT.
(record: N58-35-00E, 37 lks.)

A dead alder, 7 ins. diam., bears S08½E, 34 lks. dist., mkd. 7 HES 783 BT.
(record: S08-25-00E, 34 lks.)

Set an iron post, 30 ins. long, 2½ ins. diam., 26 ins. in the ground, in concrete, with a brass cap mkd.

T36N R26W
HES
783
S 13 7
1960

from which new bearing trees:

An alder, 5 ins. diam., bears S49 3/4E, 45 lks. dist., mkd. 7 HES 783 BT.
A fir, 6 ins. diam., bears N60W, 32 lks. dist., mkd. 7 HES 783 BT.

Bury the original stone alongside and raise a mound of stone, 3 ft. base, 2 ft. high, SE. of the iron post.

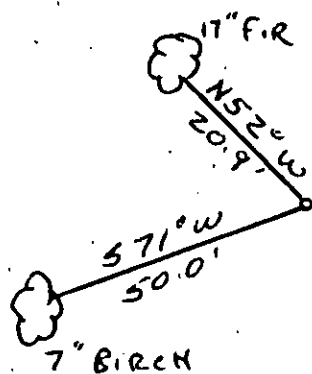

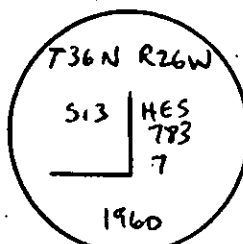
FOUND: A 3¼" BLM brass cap approx. 1" above ground adjacent to mound of stone.

FROM WHICH:

A 17 ins. fir, bears N52W, 20.9 ft., Scribing healed face.
A 5" birch stump bears S49E, 28.8 ft., scribing visible.

SET:

A new bearing tree: A 7" birch bears S71W, 50.0 ft., inscribed XBT.



SKETCH OF CORNER

CERTIFICATION

I, JAMES W. REED
certify the information shown herein is true and correct.

James W. Reed
Signature Ground Party Chief

I, _____
certify that this Corner Record correctly represents work performed by me or under my direction in compliance with the "Corner Recordation Act" (70-22-101, et seq., M.D.A.)

Thomas C. Hill
Signature of Surveyor & Seal

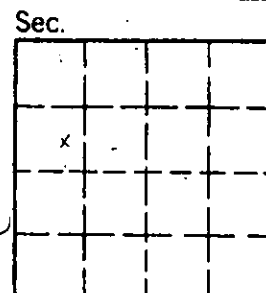
Date: 1-27-82 Reg. No. 5612-S

Employer: USFS

Office of Clerk and Recorder, County of Lincoln. This "corner record" was filed for record on the March 16 day of 1982 was noted on the cross-index plat and is assigned page No. 1615, in book No. 1

Eleanor L. Vaughn by Betty L. Conces
County Official deputy

Cross Index No. 7/783 T. 36N R. 26W PMM



• corner this sheet