

## INSTRUCTIONS

1. Original and/or subsequent record used to evaluate the corner position.
2. Description of evidence found, note discrepancies in the record, state method of establishing lost or obliterated corners.
3. Description of monument and accessories set to perpetuate the corner position.
4. Sketch or corner, show all pertinent data which can best be shown in a sketch example, corner marking, topography lies, position of accessories, etc.
5. Certification must be signed and sealed by Registered Land Surveyor in State of Montana.
6. Fill in Cross Index & Section Diagram at bottom of sheet.

## CERTIFIED CORNER RECORDATION

Corner HES 783-6 T. 36N R. 26W P.M.M. Lincoln County

RECORD: 1960 BLM: Cor. No. 6 of the Homestead Entry Survey No. 783, monumented with a sandstone, 24 x 18 x 12 ins., firmly set and mkd. 6 HES 783 on the SE. face.

Set an iron post, 30 ins. long, 2½ ins. diam., 26 ins. in the ground, in concrete, with a brass cap mkd.

T36N R26W  
S 13 6  
HES  
783  
1960

from which:

A fir, 9 ins. diam., bears S33E, 112 lks. dist., mkd. 6 HES 783 BT.  
A fir, 11 ins. diam., bears S28½W, 43 lks. dist., mkd. 6 HES 783 BT.

Bury the original stone alongside and raise a mound of stone, 3 ft. base, 2 ft. high, SE. of the iron post.

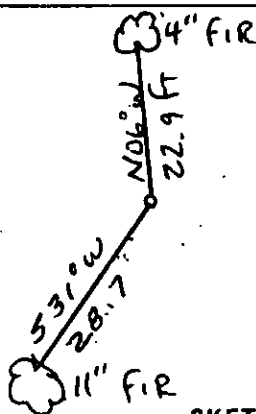

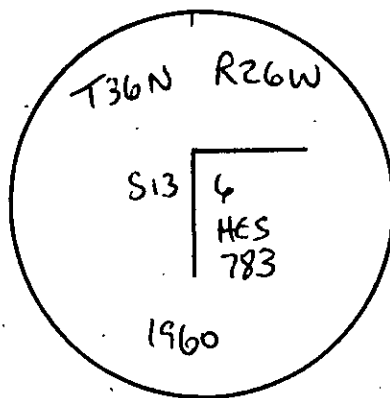
FOUND: A ¾" BLM brass cap approx. 2" above the ground adjacent to the mound of stone.

FROM WHICH:

An 11" fir bears S31W, 28.7 ft., mkd. healed face.

SET:

A new bearing tree: A 4" fir bears N06W, 22.9 ft., Mkd. HES 783-6 BT.



SKETCH OF CORNER

## CERTIFICATION

I, JAMES W. REED

certify the information shown herein is true and correct.

James W. Reed  
Signature Ground Party Chief

I, \_\_\_\_\_  
certify that this Corner Record correctly represents work performed by me or under my direction in compliance with the "Corner Recordation Act" (70-22-101, et seq., M.D.A.)

Thomas C. Hill  
Signature of Surveyor & Seal

Date: 1-27-82 Reg. No. 5612-S

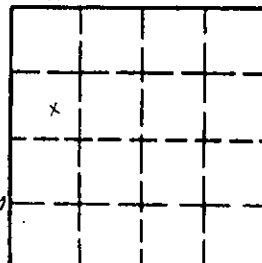
Employer: USFS

Office of Clerk and Recorder, County of Lincoln. This "corner record" was filed for record on the March 11 day of 1982 was noted on the cross-index plat and is assigned page No. 11614, in book No. 1

Eleanor L. Hughes by Betty L. Conces  
County Official deputy

Cross Index No. 6/783 T. 36N R. 26W P.M.M.

Sec.



• corner this sheet