

## INSTRUCTIONS

1. Original and/or subsequent record used to evaluate the corner position.
2. Description of evidence found, note discrepancies in the record, state method of establishing lost or obliterated corners.
3. Description of monument and accessories set to perpetuate the corner position.
4. Sketch or corner, show all pertinent data which can best be shown in a sketch example, corner marking, topography lies, position of accessories, etc.
5. Certification must be signed and sealed by Registered Land Surveyor in State of Montana.
6. Fill in Cross Index & Section Diagram at bottom of sheet.

## CERTIFIED CORNER RECORDATION

Corner HES 783-4 T. 36N R. 26W P.M.M. Lincoln County

RECORD: 1960 BLM: Cor. No. 4 of the Homestead Entry Survey No. 783, as determined from the remains of one of the original bearing trees.

A dead fir, 14 ins. diam., bears S56½E, 42 lks. dist., mkd. 4 HES 783 BT.  
(record: S56-39-00E, 42 lks.)  
Set an iron post, 30 ins. long, 2½ ins. diam., 26 ins. in the ground, in concrete, with brass cap mkd.

T36N R26W  
S 13 4  
HES  
783  
1960

from which new bearing trees:

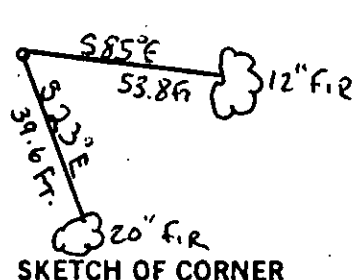

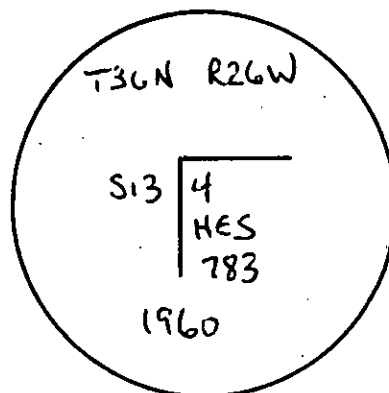
A fir, 6 ins. diam., bears S85½E, 83 lks. dist., mkd. 4 HES 783 BT.  
A fir, 12 ins. diam., bears S25½E, 60 lks. dist., mkd. 4 HES 783 BT.

Raise a mound of stone, 3 ft. base, 2 ft. high, SE. of iron post.

FOUND: A ¾" BLM brass cap approx. 2" above ground adjacent to mound of stone.

FROM WHICH:

A 20" fir bears S23E, 39.6 ft., scribing healed face.  
A 12" fir bears S85E, 53.8 ft., scribing healed face.  
A 16" stump bears S50E, 28.2 ft., scribing healed face.



## CERTIFICATION

I, JAMES W. REED  
certify the information shown herein is true and correct.

James W. Reed  
Signature Ground Party Chief

I, \_\_\_\_\_  
certify that this Corner Record correctly represents work performed by me or under my direction in compliance with the "Corner Recordation Act" (10-22-101, et seq., M.D.A.)

Thomas C Hill  
Signature of Surveyor & Seal

Date: 1-27-82 Reg. No. 5612-S

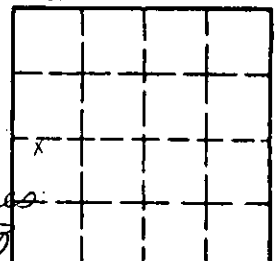
Employer: USFS

Office of Clerk and Recorder, County of Lincoln. This "corner record" was filed for record on the MARCH 16 day of 1982 was noted on the cross-index plat and is assigned page No. 11612, in book No. 1

Eleanor L. Vaughn by Betty L. Conner  
County Official deputy

Cross Index No. 1783 T. 36N R. 26W P.M.M.

Sec.



• corner this sheet