

INSTRUCTIONS

1. Original and/or subsequent record used to evaluate the corner position.
2. Description of evidence found, note discrepancies in the record, state method of establishing lost or obliterated corners.
3. Description of monument and accessories set to perpetuate the corner position.
4. Sketch or corner, show all pertinent data which can best be shown in a sketch example, corner marking, topography ties, position of accessories, etc.
5. Certification must be signed and sealed by Registered Land Surveyor in State of Montana.
6. Fill in Cross Index & Section Diagram at bottom of sheet.

CERTIFIED CORNER RECORDATION

Corner HES 783-3 T. 36N R. 26W P.M.M. Lincoln County

RECORD: 1960 BLM: Cor. No. 3 of Homestead Entry Survey No. 783, monumented with a limestone, 12 x 10 x 6 ins., firmly set and mkd. 3 HES 783 on the SE. face, and witnessed by the remains of the original bearing trees.

A stump 13 ins. diam., bears N39 3/4E, 52 lks. dist. (record: N39-40-00E, 52 lks.)
A dead pine, 5 ins. diam., bears S70 1/4E, 21 lks. dist., visible marks BT.
(record: S70-14-00E, 21 lks.)

Set an iron post, 30 ins. long, 2 1/2 ins. diam., 26 ins. in the ground, in concrete, with brass cap mkd.

T36N R26W
HES
783
S 13 3
1960

from which new bearing trees:

A larch, 6 ins. diam., bears N49E, 98 lks. dist., mkd. 3 HES 783 BT.
A larch, 7 ins. diam., bears S29 1/2W, 76 lks. dist., mkd. 3 HES 783 BT.

Bury the original stone alongside and raise a mound of stone, 3 ft. base, 2 ft. high, SE. of the iron post.

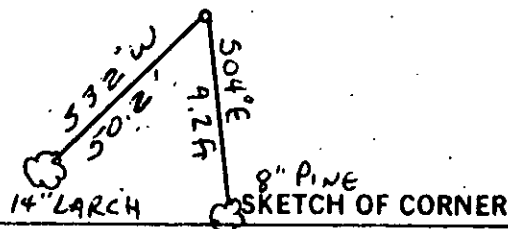

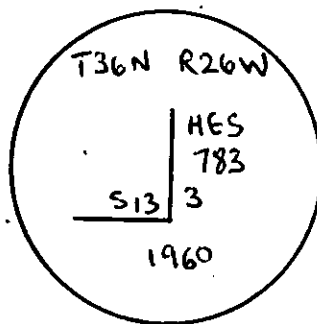
FOUND: A 3 1/4" BLM brass cap approx. 4" above ground adjacent to mound of stone.

FROM WHICH:

A 14" larch bears S32W, 50.2 ft., scribing healed face.

SET:

A new bearing tree: An 8" pine bears S04E, 9.2 ft., inscribed HES 783-3.



CERTIFICATION

I, JAMES W. REED
certify the information shown herein is true and correct.

James W. Reed
Signature Ground Party Chief

I, _____
certify that this Corner Record correctly represents work performed by me or under my direction in compliance with the "Corner Recordation Act" (10-22-101, et seq., M.D.A.)

Thomas C. Hill
Signature of Surveyor & Seal

Date: 1-27-82 Reg. No. 5612-S

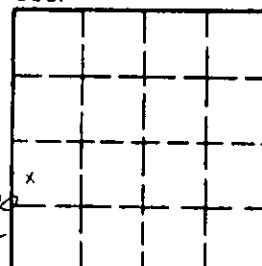
Employer: USFS

Office of Clerk and Recorder, County of Lincoln. This "corner record" was filed for record on the March 16th day of 1982 was noted on the cross-index plat and is assigned page No. 11611, in book No. 1.

Eleanor L. Vaughn by Betty L. Conner
County Official deputy

Cross Index No. 31783 T. 36N R. 26W PMM

Sec.



• corner this sheet