

INSTRUCTIONS

1. Original and/or subsequent record used to evaluate the corner position.
2. Description of evidence found, note discrepancies in the record, state method of establishing lost or obliterated corners.
3. Description of monument and accessories set to perpetuate the corner position.
4. Sketch or corner, show all pertinent data which can best be shown in a sketch example, corner marking, topography ties, position of accessories, etc.
5. Certification must be signed and sealed by Registered Land Surveyor in State of Montana.
6. Fill in Cross Index & Section Diagram at bottom of sheet.

CERTIFIED CORNER RECORDATION

Corner HES 783-2 T. 36N R. 26W P.M.M. Lincoln County

RECORD: 1960 BLM: Cor. No. 2 of Homestead Entry Survey No. 783, monumented with a limestone, 20 x 18 x 6 ins., firmly set and mkd. 2 HES 783 on the SE. face, and witnessed by the remains of one of the original bearing trees.

A dead pine, 5 ins. diam., bears S83½E, 45 lks. dist., mkd. 2 HES 783 BT.
(record: S83-13-00E, 45 lks.)

Set an iron post, 30 ins. long, 2½ ins. diam., 26 ins. in the ground, in concrete, with brass cap marked.

T36N R26W
S 13 2
HES
783
1960

from which new bearing trees:

A fir, 5 ins. diam., bears S46 3/4E, 13 lks. dist., mkd. 2 HES 783 BT.
A fir, 6 ins. diam., bears S14E, 119 lks. dist., mkd. 2 HES 783 BT.

Bury the original stone alongside and raise a mound of stone, 3 ft. base, 2 ft. high, SE. of the iron post.

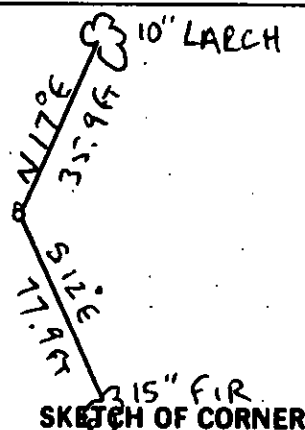

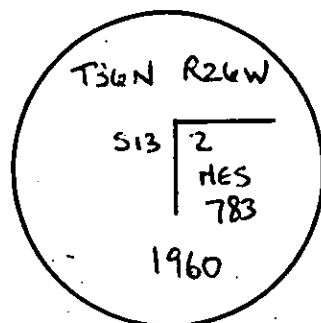
FOUND: A 3¼" BLM brass cap approx. 4" above the ground adjacent to mound of stone.

FROM WHICH:

A 15" fir, bears S12E, 77.9 ft., scribing healed face.
A 5" stump, bears S40E, 8.5 ft., scribing visible.

SET:

A new bearing tree: A 10" larch bears N17E, 35.9 ft., inscribed HES 783-2 BT.



SKETCH OF CORNER

CERTIFICATION

I, JAMES W. REED
certify the information shown herein is true and correct.

James W. Reed
Signature Ground Party Chief

I,
certify that this Corner Record correctly represents work performed
by me or under my direction in compliance with the "Corner
Recordation Act" (70-22-101, et seq., M.D.A.)

Thomas C. Hill
Signature of Surveyor & Seal

Date: 1-27-82 Reg. No. 5612-S

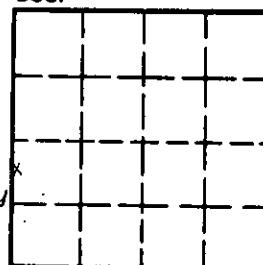
Employer: USFS

Office of Clerk and Recorder, County of Lincoln. This "corner
record" was filed for record on the March 16 day of 1982
was noted on the cross-index plat and is assigned page No. 1610, in
book No. 1

Eleanor L. Laughlin by Betty L. Conner
County Official deputy

Cross Index No. 2/783 T. 36N R. 26W PMM

Sec.



• • corner this sheet