

## INSTRUCTIONS

1. Original and/or subsequent record used to evaluate the corner position.
2. Description of evidence found, note discrepancies in the record, state method of establishing lost or obliterated corners.
3. Description of monument and accessories set to perpetuate the corner position.
4. Sketch or corner, show all pertinent data which can best be shown in a sketch example, corner marking, topography ties, position of accessories, etc.
5. Certification must be signed and sealed by Registered Land Surveyor in State of Montana.
6. Fill in Cross Index & Section Diagram at bottom of sheet.

## CERTIFIED CORNER RECORDATION

Corner HES 783-1 T. 36N R. 26W P.M.M. Lincoln County

RECORD: 1960 BLM: The closing cor. and cor. No. 1 of Homestead Entry Survey No. 783, monumented with a limestone, 24 x 10 x 8 ins., loosely set and mkd. 1 HES 783 CC on the N. face, and witnessed by the original bearing trees.

A fir, 18 ins. diam., bears N00½E, 42 lks. dist., visible marks BT. (record N05-12-00E, 44 lks.)

A larch, 14 ins. diam., bears N81½E, 69 lks. dist., mkd. 1 HES 783 BT. (record N89-13-00E, 69 lks.)

Set an iron post 30 ins. long, 2½ ins. diam., 26 ins. in the ground, in concrete, with brass cap mkd.

C C  
T36N R26W  
HES  
783  
S 13 1  
S 24  
1960

from which new bearing trees:

A pine 6 ins. diam., bears N28 3/4E, 43 lks. dist., mkd. 1 HES 783 CC BT.

Bury the original stone alongside and raise a mound of stone, 3 ft. base, 2 ft. high, N. of the iron post.

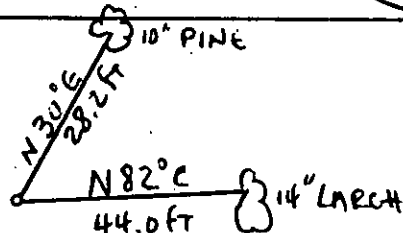

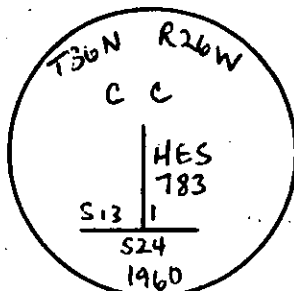
FOUND: A ¾" BLM brass cap approx. 2" above ground adjacent to the mound of stone.

FROM WHICH:

A 10" pine, bears N30E, 28.2 ft., scribing visible.

A 14" larch, bears N82E, 44.0 ft., scribing healed face.

A 20" stump, bears N02E, 27.8 ft., scribing healed face.



SKETCH OF CORNER

## CERTIFICATION

I, JAMES W. REED  
certify the information shown herein is true and correct.

James W. Reed  
Signature Ground Party Chief

I,  
certify that this Corner Record correctly represents work performed  
by me or under my direction in compliance with the "Corner  
Recordation Act" (70-23-101, et seq., M.D.A.)

Thomas C. Hill  
Signature of Surveyor & Seal

Date: 1-27-92 Reg. No. 5612-S

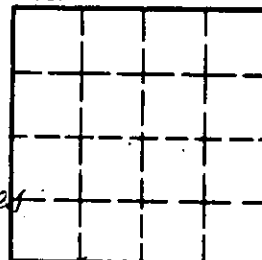
Employer: USFS

Office of Clerk and Recorder, County of Lincoln. This "corner  
record" was filed for record on the March 16 day of 1982  
was noted on the cross-index plat and is assigned page No. 11609, in  
book No. 1

Eleanor L. Vaughan by Betty L. Conner  
County Official deputy

Cross Index No. 11783 T. 36N R. 26W P.M.M.

Sec.



• corner this sheet