

INSTRUCTIONS

1. Original and/or subsequent record used to evaluate the corner position.
2. Description of evidence found, note discrepancies in the record, state method of establishing lost or obliterated corners.
3. Description of monument and accessories set to perpetuate the corner position.
4. Sketch or corner, show all pertinent data which can best be shown in a sketch example, corner marking, topography ties, position of accessories, etc.
5. Certification must be signed and sealed by Registered Land Surveyor in State of Montana.
6. Fill in Cross Index & Section Diagram at bottom of sheet.

CERTIFIED CORNER RECORDATION

Corner HES 331-6 T. 36N R. 26W P.M.M. Lincoln County

RECORD: 1960 BLM: Cor. No. 6 of Homestead Entry Survey No. 331, monumented with a sandstone, 36 x 15 x 8 ins., loosely set and mkd. 6 HES 331 on the SW. face, and witnessed by the remains of the original bearing trees.

A dead pine 11 ins. diam., bears S13½E, 31 lks. dist., mkd. 6 HES 331 BT. (record S13-35-00E, 31 lks.)

A dead fir 7 ins. diam., bears N83½W, 35 lks. dist., mkd. 6 HES 331 BT. (record)

Set an iron post, 30 ins. long, 2½ ins. diam., 26 ins. in the ground, in concrete, with brass cap mkd.

T36N R26W
6 S 13
HES
331
1960

from which new bearing trees:

A fir 10 ins. diam., bears S08½E, 45 lks. dist., mkd. 6 HES 331 BT.

A fir 6 ins. diam., bears S43½W, 36 lks. dist., mkd. 6 HES 331 BT.

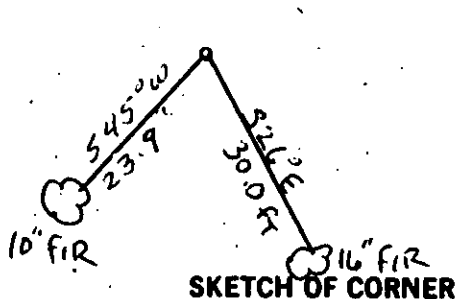

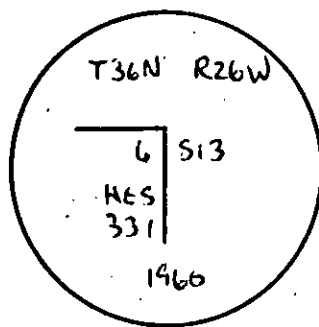
Bury the original stone alongside and raise a mound of stone, 3 ft. base, 2 ft. high, SW. of the iron post.

FOUND: A 3½" BLM brass cap approx. 2" above ground adjacent to mound of stone.

FROM WHICH:

A 10" fir bears S45W, 23.9 ft., scribing healed face.

A 16" fir bears S26E, 30.0 ft., scribing visible.




SKETCH OF CORNER

CERTIFICATION
1. JAMES W. REED
certify the information shown herein is true and correct.
James W. Reed
Signature Ground Party Chief
1. Thomas C. Hill
certify that this Corner Record correctly represents work performed by me or under my direction in compliance with the "Corner Recordation Act" (70-22-101, et seq., M.D.A.)
Thomas C. Hill
Signature of Surveyor & Seal
Date: 1-27-82 Reg. No. 5612-S
Employer: USFS

Office of Clerk and Recorder, County of Lincoln. This "corner record" was filed for record on the March 16 day of 1982 was noted on the cross-index plat and is assigned page No. 11008, in book No. 1

Eleanor L. Vaughn by Betty L. Conner
County Official
Cross Index No. 6/331 T. 36N R. 26W P.M.M.

Sec.



• - corner this sheet