

## INSTRUCTIONS

1. Original and/or subsequent record used to evaluate the corner position.
2. Description of evidence found, note discrepancies in the record, state method of establishing lost or obliterated corners.
3. Description of monument and accessories set to perpetuate the corner position.
4. Sketch or corner, show all pertinent data which can best be shown in a sketch example, corner marking, topography ties, position of accessories, etc.
5. Certification must be signed and sealed by Registered Land Surveyor in State of Montana.
6. Fill in Cross Index & Section Diagram at bottom of sheet.

## CERTIFIED CORNER RECORDATION

Corner HES 331-5 T. 36N R. 26W P.M.M. Lincoln County

RECORD: 1960 BLM: Cor. No. 5 of Homestead Entry Survey No. 331, monumented with a shale stone, 24 x 10 x 8 ins., firmly set and marked 5 HES 331 on the SE. face, and witnessed by the remains of the original bearing trees.

A dead pine, 9 ins. diam., bears S66½E, 9 lks. dist., mkd. 5 HES 331 BT.  
(record)

A dead pine, 10 ins. diam., bears N08½W, 10 lks. dist., mkd. 5 HES 331 BT.  
(record)

Set an iron post, 30 ins. long, 2½ ins. diam., 26 ins. in the ground, in concrete, with brass cap mkd.

T36N R26W  
S 13 | 5  
HES  
331  
1960

from which new bearing trees:

A fir, 6 ins. diam., bears N8½E, 41 lks. dist., mkd. 5 HES 331 BT.

A fir, 6 ins. diam., bears S5 3/4E, 26 lks. dist., mkd. 5 HES 331 BT.

Bury the original stone alongside and raise a mound of stone, 3 ft. base, 2 ft. high, SE. of the iron post.

FOUND: 3½" BLM brass cap 1" above ground adjacent to mound of stone.

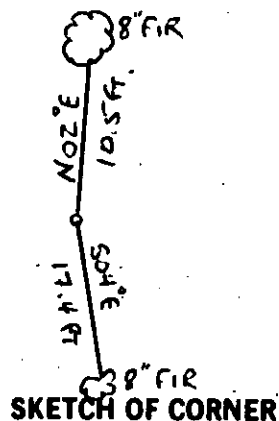

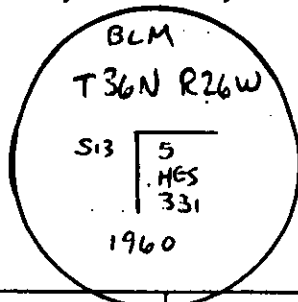
FROM WHICH:

An 8" fir bears S04E, 17.4 ft., scribing visible.

A dead 6" fir snag bears N05E, 27.3 ft., scribing visible.

SET:

A new bearing tree: An 8" fir bears N02E, 10.5 ft., inscribed 5 HES 331 BT.



## CERTIFICATION

I, James W. Reed  
certify the information shown herein is true and correct.

James W. Reed  
Signature Ground Party Chief

I, \_\_\_\_\_  
certify that this Corner Record correctly represents work performed by me or under my direction in compliance with the "Corner Recordation Act" (70-22-101, et seq., M.D.A.)

Thomas C. Hill  
Signature of Surveyor & Seal

Date: 1-27-82 Reg. No. 5612-S

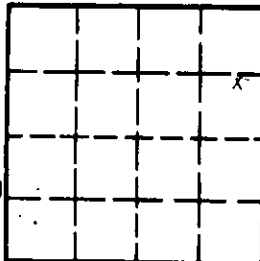
Employer: USFS

Office of Clerk and Recorder, County of Lincoln. This "corner record" was filed for record on the March 16 day of 1982, was noted on the cross-index plat and is assigned page No. 11007, in book No. 1

Eleanor L. Naughton by Betty L. Conces  
County Official deputy

Cross Index No. 5/331 T. 36N R. 26W P.M.M.

Sec.



• - corner this sheet