

INSTRUCTIONS

1. Original and/or subsequent record used to evaluate the corner position.
2. Description of evidence found, note discrepancies in the record, state method of establishing lost or obliterated corners.
3. Description of monument and accessories set to perpetuate the corner position.
4. Sketch or corner, show all pertinent data which can best be shown in a sketch example, corner marking, topography ties, position of accessories, etc.
5. Certification must be signed and sealed by Registered Land Surveyor in State of Montana.
6. Fill in Cross Index & Section Diagram at bottom of sheet.

CERTIFIED CORNER RECORDATION

Corner HES 331-2 T. 36N R. 26W P.M.M. Lincoln County

RECORD: 1960 BLM: Cor. No. 2 of the Homestead Entry Survey No. 331, monumented with a sandstone, 30 x 12 x 2 ins., firmly set and mkd. 2 HES 331 on the NE. face, and witnessed by the remains of the original bearing trees.

A dead pine, 12 ins. diam., bears S48½E, 16 lks. dist., mkd. x 2 HES 331 BT. (record)

A dead pine, 13 ins. diam., bears S52E, 20 lks. dist., mkd. x 2 HES 331 BT. (record: S51-50-00E, 20 lks.)

Set an iron post, 30 ins. long, 2½ ins. diam., 26 ins. in the ground, in concrete, with brass cap mkd.

T36N R26W
HES
331
S 13 2
1960

from which new bearing trees:

A larch 13 ins. diam., bears S77 3/4E, 28 lks. dist., mkd. 2 HES 331 BT.

A fir 6 ins. diam., bears S56 3/4E, 71 lks. dist., mkd. 2 HES 331 BT.

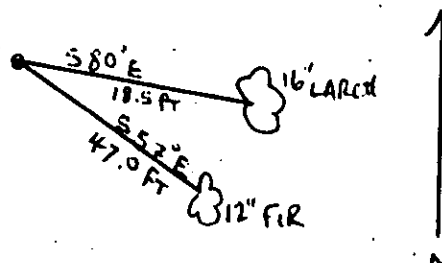

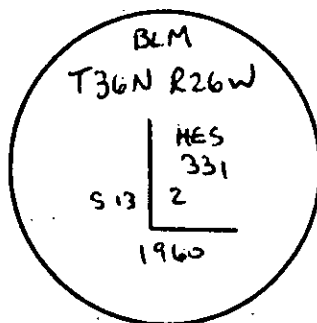
Bury the original stone alongside and raise a mound of stone, 3 ft. base, 2 ft. high, NE. of the iron post.

FOUND: A 3¼" BLM brass cap approx. 3" above ground adjacent to mound of stone.

FROM WHICH:

A 16" larch bears S80E, 18.5 ft., scribing healed face.

A 12" fir bears S57E, 47.0 ft., scribing healed face.



SKETCH OF CORNER

CERTIFICATION

I, JAMES W REED
certify the information shown herein is true and correct.

James W. Reed
Signature Ground Party Chief

I,
certify that this Corner Record correctly represents work performed by me or under my direction in compliance with the "Corner Recordation Act" (70-22-101, et seq., M.D.A.)

Thomas C Hill
Signature of Surveyor & Seal

Date: 1-27-82 Reg. No. 5612-S

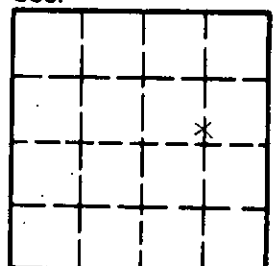
Employer: USFS

Office of Clerk and Recorder, County of Lincoln. This "corner record" was filed for record on the March 18 day of 1982 was noted on the cross-index plat and is assigned page No. 1604, in book No. 1

Eleanor L. Vaughn by Betty L. Conces
County Official deputy

Cross Index No. 2/331 T. 36N R. 26W P.M.M.

Sec.



• - corner this sheet