

## INSTRUCTIONS

1. Original and/or subsequent record used to evaluate the corner position.
2. Description of evidence found, note discrepancies in the record, state method of establishing lost or obliterated corners.
3. Description of monument and accessories set to perpetuate the corner position.
4. Sketch or corner, show all pertinent data which can best be shown in a sketch example, corner marking, topography ties, position of accessories, etc.
5. Certification must be signed and sealed by Registered Land Surveyor in State of Montana.
6. Fill in Cross Index & Section Diagram at bottom of sheet.

## CERTIFIED CORNER RECORDATION

Corner HES 331-1 T. 36N R. 26W P.M.M. Lincoln County

RECORD: 1960 BLM: Cor. No. 1 of Homestead Entry Survey No. 331, monumented with a slate stone, 24 x 10 x 8 ins., firmly set and marked 1 HES 331 on the NW. face, and witnessed by the remains of the original bearing trees.

A fir 18 ins. diam., bears S12½E., 34 lks. dist., mkd. X HES 331 BT. (record S12-35-00W, 34 lks.)

A stump, 16 ins. diam., bears N57½W, 26 lks. dist. (record: N57-35-00W., 26 lks.)

Set an iron post, 30 ins. long, 2½ ins. diam., 26 ins. in the ground, in concrete, with brass cap mkd.

T36N R26W  
HES  
331  
1 S 13  
1960

from which new bearing trees:

A larch 11 ins. diam., bears N81 3/4W, 71 lks. dist., mkd. 1 HES 331 BT.

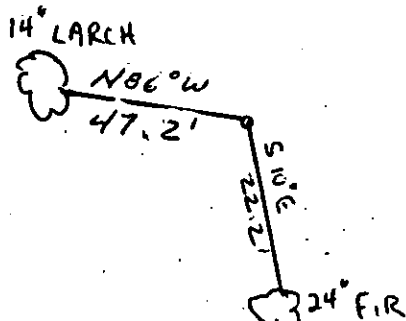

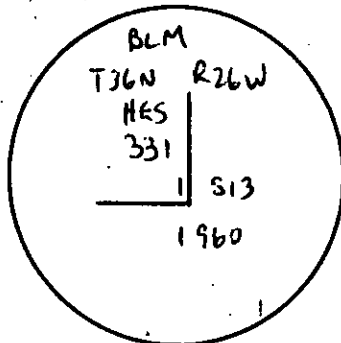
Bury the original stone alongside and raise a mound of stone, 3 ft. base, 2 ft. high, NW of the iron post.

FOUND: A 3½" BLM brass cap approx. 3" above ground adjacent to mound of stone.

FROM WHICH:

A 24" fir bears S10E, 22.2 ft., scribing healed face.

A 14" larch bears N86W, 47.2 ft., scribing healed face.



SKETCH OF CORNER

## CERTIFICATION

I, JAMES W. REED  
certify the information shown herein is true and correct.

James W. Reed  
Signature Ground Party Chief

I, \_\_\_\_\_  
certify that this Corner Record correctly represents work performed by me or under by direction in compliance with the "Corner Recordation Act" (70-22-101, et seq., M.D.A.)

Thomas C. Hill  
Signature of Surveyor & Seal

Date: 1-27-82 Reg. No. 5612-S

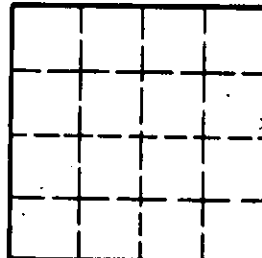
Employer: USFS

Office of Clerk and Recorder, County of Lincoln. This "corner record" was filed for record on the March 16<sup>th</sup> day of 1982 was noted on the cross-index plat and is assigned page No. 11003, in book No. 1

Eleanor L. Vaughan by Betty L. Conner  
County Official & deputy

Cross Index No. 1/331 T. 36N R. 26W P.M.M.

Sec.



• - corner this sheet