

## INSTRUCTIONS

1. Original and/or subsequent record used to evaluate the corner position.
2. Description of evidence found, note discrepancies in the record, state method of establishing lost or obliterated corners.
3. Description of monument and accessories set to perpetuate the corner position.
4. Sketch or corner, show all pertinent data which can best be shown in a sketch example, corner marking, topography files, position of accessories, etc.
5. Certification must be signed and sealed by Registered Land Surveyor in State of Montana.
6. Fill in Cross Index & Section Diagram at bottom of sheet.

## CERTIFIED CORNER RECORDATION

Corner Section corner 10 11 15 14 T. 36N R. 26W P.M.M. Lincoln County

RECORD: GLO, set a limestone 12x12x12", 8" in the ground for Cor. to Sec. 10,11,14 & 15, marked with 4 notches on S. and 2 notches on E. edges.

## FROM WHICH:

- A pine 13" diam. bears N. 52° E. 40 LKS. Dist. marked T36N, R26W, S. 11 B.T.  
 A tamarack 14" diam. bears S. 62° 30' E. 35 LKS. Dist., marked T36N, R26W., S. 14 B.T.  
 A pine 13" diam. bears S4W. 23 LKS., Dist., marked T36N, R26W, S. 15 B.T.  
 A fir 12" diam. bears N. 79° 30' W. 31 LKS Dist., marked T36N, R26W, S. 10 B.T.

## FOUND: Mound of stones:

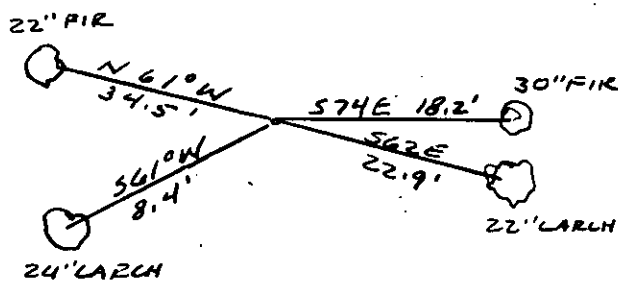

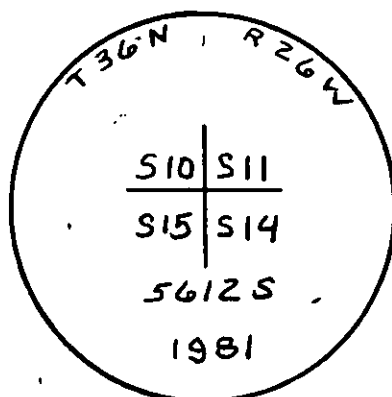
## FROM WHICH:

- A 22" larch bears S64E, 23.26 feet healed face.  
 A 24" fir bears N79° 30' W, 20.46 feet healed face.

SET: A 30" Forest Service aluminum pipe approximately 28" in ground with an aluminum cap marked as shown, with a stone collar.

## FROM WHICH:

- A 24" larch bears S61W, 8.4 feet, inscribed S 15 BT.  
 A 22" larch bears S62E, 22.9 feet, inscribed S 14 BT.  
 A 30" fir bears S74E, 18.2 feet, inscribed S 11 BT.  
 A 22" fir bears N61W, 34.5 feet, inscribed S 10 BT.



SKETCH OF CORNER

## CERTIFICATION

I, JAMES W REED

certify the information shown herein is true and correct.

James W Reed  
 Signature Ground Party Chief

I, \_\_\_\_\_  
 certify that this Corner Record correctly represents work performed by me or under my direction in compliance with the "Corner Recordation Act" (70-22-101, et seq., M.D.A.)

Thomas C Hill  
 Signature of Surveyor & Seal

Date: 1-27-82 Reg. No. 5612-S

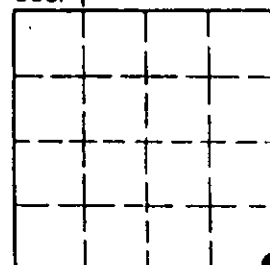
Employer: USFS

Office of Clerk and Recorder, County of Lincoln. This "corner record" was filed for record on the March 16<sup>th</sup> day of 1982, was noted on the cross-index plat and is assigned page No. 11601, in book No. 1

Eleanor L. Vaughn by Betty L. Coners  
 County Official deputy

Cross Index No. J-17 T. 36N R. 26W P.M.M.

Sec. 10



• corner this sheet