

CERTIFIED CORNER RECORDATION

Corner CW 1/16 S28 T 36 N. R. 26 W. P.M.M. LINCOLN County

I. Record: 1996 Subdivision Plat " GLEN LAKE HILL NORTH" P.F. No. 5798 by Marquardt Surveying Inc.:

Set a 5/8 in. diam. steel rebar, 24 ins. long with a 1 1/4 in. diam. yellow P.V.C. cap, stamped MARQUARDT 7328-S.

II. Found: Found a 5/8 in. diam. steel rebar firmly set with a 1 1/4 in. diam. yellow P.V.C. cap stamped MARQUARDT 7328-S.

III. Perpetuation: We accept the found position of the Marquardt monument, and remove the P.V.C. cap and replace it with a standard 3 1/4 in. diam. U.S.D.A alum. cap, mkd. as shown below from which:

A fir, 16 ins. diam., bears N64°E., 21.00 ft dist., mkd. CW 1/16 S28 BT.

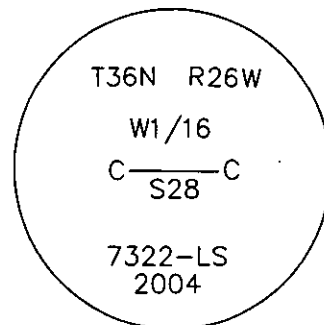
A fir, 8 ins. diam., bears N.44°W., 32.00 ft. dist., mkd. CW 1/16 S28 BT.

Painted faces and 6 in. wide red bands to all bearing trees and attached Land Survey Monument and Bearing Tree signs.

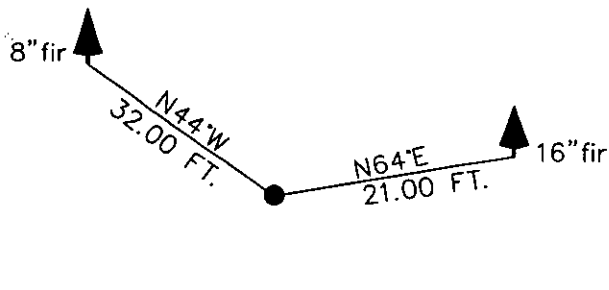
Set a steel post with attached property boundary sticker 3 ft. S. on line.

Magnetic declination: 20° East

Equipment used: Hand compass and loggers tape



Kootenai Surveyors Inc., 314 California Av., Libby, MT. 59923 (406) 293-4354



SKETCH OF CORNER

CERTIFICATION

I, Doug Schuhknecht
certify the information shown herein is true and correct.

Signature Ground Party Chief

Alvah F. Hughes

I certify that this Corner Record correctly represents work performed by me or under my direction in compliance with the "Corner Recordation Act" (70-22-101, et seq., M.C.L.A.)

Signature of Surveyor & Seal

Date: 06/21/2004 Reg. No. 7322-LS

Employer: Kootenai Surveyors Inc.

180692 BOOK: CCR CC&R'S PAGE: 10701 Pages: 1

Offi: STATE OF MONTANA LINCOLN COUNTY corner

recc: RECORDED: 11/16/2004 1:10 KOI: CC&R'S

CORAL M. CUMMINGS CLERK AND RECORDER

was FEE: \$0.00

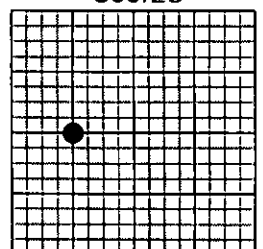
book TO: FILED

BY: [Signature]

County Official

10701

Sec.28



• corner this sheet

Cross Index No. T 10 T. 36N. R. 26W. P.M., MT

Adopted July 1, 1981, Montana Board of Professional Engineers & Land Surveyors