

CERTIFIED CORNER RECORDATION

Corner W 1/4 S28 T 36 N. R. 26 W. P.M.M. LINCOLN County

I. Record: 1893 GLO survey by McCardell and Jaqaeth : Set a post 3 ft. long in the ground, mkd. 1/4 on the W. face, from which:

A fir, 16 ins. diam., bears N.4°W., 16 lks. dist., mkd. 1/4 S29 BT.

A fir, 14 ins. diam., bears S.68°30'E., 67 lks. dist., mkd. 1/4 S28 BT.

1960 BLM Remon: Set a 2 1/2 in. diam. iron post with brass cap from the remains of the original bearing trees from which:

A stump, 18 ins. diam., bears S.68°30'E., 67 lks.(44.88 ft.) dist. (record)

A stump, 20 ins. diam., bears N.30°30'W., 16 lks.(10.56 ft.) dist. mkd. 1/4 S BT.

(Record: N.34°W., 16 lks.)

A fir, 6 ins. diam., bears S.11°15'E., 48 lks.(31.68 ft.) dist., mkd. 1/4 S28 BT.

A fir, 7 ins. diam., bears N.20°W., 13 lks.(8.58 ft.) dist., mkd. 1/4 S29 BT.

Raise a mound of stone, 3 ft. base, 2 ft. high, W. of iron post.

II. Found: A 3 1/4 in. diam. BLM brass cap firmly set from which:

A fir, 10 ins. diam., bears N.20°W., 8.70 ft. dist., with overgrown face.

A fir, 10 ins. diam., bears S.11°E., 32.00 ft. dist., with overgrown face.

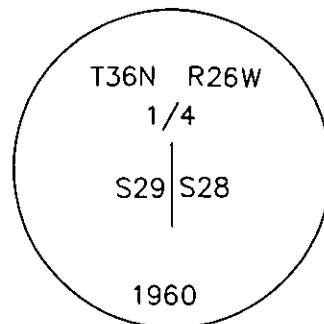
A mound of stone bears W. of found monument.

III. Perpetuation:

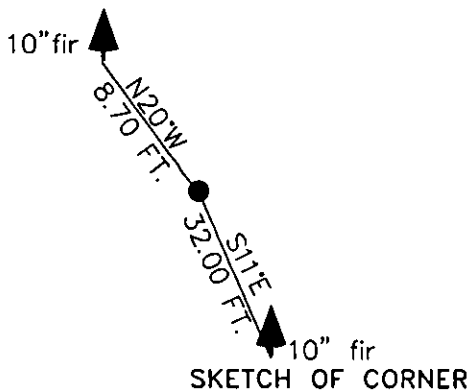
Painted faces and 6 in. wide red bands to all bearing trees and attached Land Survey Monument and Bearing Tree signs.

Magnetic declination: 20° East

Equipment used: Hand compass and loggers tape



Kootenai Surveyors Inc., 314 California Av., Libby, MT. 59923 (406) 293-4354



CERTIFICATION

I, Doug Schuhknecht
certify the information shown herein is true and correct.

Signature Ground Party Chief

Alvah F. Hughes

I certify that this Corner Record correctly represents the corner performed by me or under my direction in compliance with the "Corner Recordation Act" 70-22-102 at 10:00 AM on 06/21/2004.

Signature of Surveyor & Seal

Date: 06/21/2004 Reg. No. 7322-LS

Employer: Kootenai Surveyors Inc.

180687 BOOK: CCR CC&R'S PAGE: 10696 Pages: 1

STATE OF MONTANA LINCOLN COUNTY

RECORDED: 11/16/2004 12:45 KOI: CC&R'S

CORAL M. CUMMINGS CLERK AND RECORDER

FEE: \$0.00

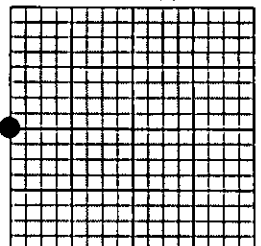
BY: Jeannie Dennis, in

TO: FILED

10696

County Official

Sec.28



Cross Index No. T 09 T. 36N. R. 26W. P.M., MT

Adopted July 1, 1981, Montana Board of Professional Engineers & Land Surveyors

• corner this sheet