

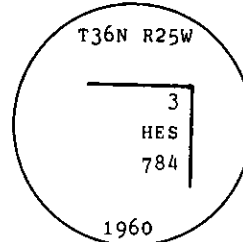
1. Original and/or subsection record used to evaluate the corner position.
2. Description of evidence found, note discrepancies in the record, state method of establishing or obliterated corners.
3. Description of monument and accessories set to perpetuate the corner position.
4. Sketch of corner, show all pertinent data which can best be shown in a sketch example, corner marking, topography (ies, position of accessories, etc.
5. Certification must be signed and sealed by Land Surveyor registered in the State of Montana.
6. Fill in Cross Index & Section Diagram at bottom of sheet.

CERTIFIED CORNER RECORDATION

Corner 3 of HES 784 T. 36 N. R. 25 W. P.M.M. Lincoln County

- I. 1917 H.E.S. original record by R. E. Maurer: "Cor. No. 3 identical with Cor. No. 3 of the listing survey, a shale stone, 6x10x8 ins. above ground, marked H/3 and witnessed by one bearing tree. I destroy the listing corner and accessory and set for Cor. No. 3, a slate stone, 36 X 14 X 4 ins., 26 ins. in the ground marked 3 HES 784 on the SW. face and with a cross (X) on top for the exact corner point. From which:" Two bearing trees. A mound of stone 4 ft. base, 2 ft. high, SW. of corner.

1960 B.L.M. Resurvey by D. Cunningham: "Cor. No. 3 of H.E.S. No. 784, monumented with a shale stone, 14x14x4 ins., set and marked as described in the official record, and witnessed by the remains of the original bearing trees. At corner point set an iron post, 30 ins. long, 2 1/2 ins. diam., 26 ins. in the ground, in concrete, with brass cap mkd.:



from which

The original bearing trees:

A larch stump, 30 ins. diam., bears S 84° W., 39 lks. dist., mkd. X 3 HES 784 BT.
(Record: S. 86° 31' W., 49 lks. dist.)

A fir, 24 ins. diam., bears N. 61° 25' W., 35 lks. dist., visible mark X. (Record)

The new bearing tree:

A fir, 10 ins. diam., bears S. 81 1/2° W., 59 lks. dist., mkd. 3 HES 784 BT.

Bury the original stone alongside and raise a mound of stone, 3 ft. base, 2 ft. high, SW. of the iron post."

- II. Found a BLM brass cap 3 1/4 ins. diam., flush with the ground with a rock mound 1 ft. SW of corner. Brass cap marked as shown above.

From which:

A fir stump, bears N61° W., 24.0 ft. (36.4 lks.) dist., no visible scribing. (Original)

A larch stump, bears S86° W., 26.0 ft. (39.4 lks.) dist., 3 HES 78 visible.
(1960: S86° W., 49 lks. dist.)

A fir stump, bears S81° W., 39.0 ft. (59.1 lks.) dist., 3 HES visible. (1960: S81-1/2° W.)

- III. Established two new bearing trees:

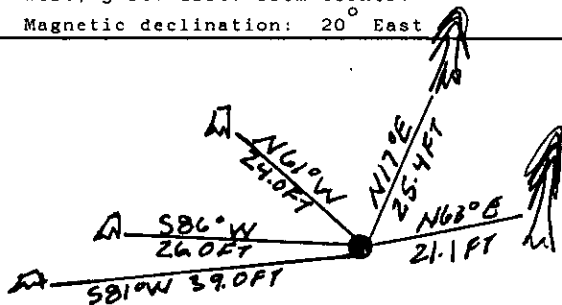
A spruce, 13 ins. diam., bears N17° E., 25.4 ft. dist., mkd. 3 HES 784 BT.

A douglas fir, 8 ins. diam., bears N63° E., 21.1 ft. dist., mkd. 3 HES 784 BT.

Painted red bands around the bearing trees and attached "Land Survey Monument" and "Bearing Tree" signs.

Set a 6 ft. galvanized steel guard post with "Land Survey Marker" and "Property Boundary" decals, West, 3 ft. dist. from corner.

Magnetic declination: 20° East



SKETCH OF CORNER

CERTIFICATION

I, Thomas M. Hommel
certify the information shown herein is true and correct.

Thomas M. Hommel
Signature Ground Party Chief

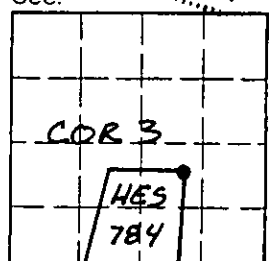
I, Alvah F. Hughes
certify that this Corner Record correctly represents work performed by me or under my direction in compliance with the "Corner Recordation Act" (70-22-101 et seq., M.C.)

Alvah F. Hughes
Signature of Surveyor & Seal

Date: 11/26/91 Reg. No. 7322

Employer: U.S. FOREST SERVICE

Sec. 33



Office of Clerk and Recorder, County of Lincoln. This "corner record" was filed for record on 4-21-92

was noted on the cross-index plat and is assigned page No. 5004, in book No. Coral M. Cummings

County Official

Cross Index No. 3 HES 784 T. 36 N. R. 25 W. P.M.M.

• corner this sheet