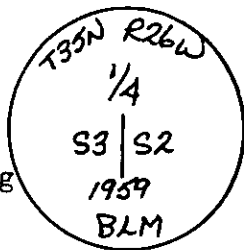


CERTIFIED LAND CORNER RECORDATION  
(REFERENCE FSM 7153.53)

DESCRIPTION OF CORNER EVIDENCE FOUND, AND ORIGINAL RECORD (IF KNOWN)

Found a 2 1/2" iron pipe approximately 3" above ground with brass cap marked as shown. Mound of stone is located 2' West of corner.

From which: A 9" lodgepole pine bears West, 13.6 ft., visible scribing, alive & well.  
A 9" western larch bears S 33°E, 7.6 ft., healed face & living



DESCRIPTION OF MONUMENT AND ACCESSORIES ESTABLISHED TO PERPETUATE THE ORIGINAL LOCATION OF THIS CORNER:


Date of work: 4/23/80

No further perpetuation.

SKETCH, WITH COURSE AND DISTANCE TO ADJACENT CORNERS IF DETERMINED IN THIS SURVEY. (MAY SKETCH OR PASTE REPRODUCTION ON REVERSE SIDE.)

See Reverse side.

Surveyor's Seal



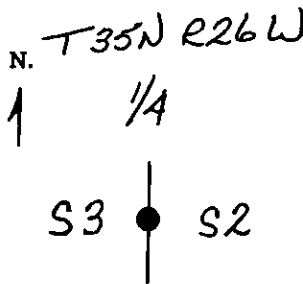
I, Anthony J. Bachman, certify that the information shown herein is true and correct.

Anthony J. Bachman  
Signature of Ground Party Chief

I, Thomas C. Hill, certify that I have carefully performed or reviewed the work done on the diagrammed corner as reported on this recordation form and approve the same.

Thomas C. Hill  
Signature of Surveyor

DIAGRAM OF CORNER:



● = Corner recorded on the sheet

5612S  
Registration Number

Office of Clerk and Recorder, County of Lincoln

This "corner record" was filed for record on the 8th day of October, 1980, was noted on the cross-index plat and is assigned page No. 892, in book No.

Glenn L. Vaughn, by Betty Sall, County Official

Cross Index No. 17-C T. 35N R. 26W Mer.

**Legend:**

- ⊕ Iron pipe w/ brass cap (3321S)
  - Iron pipe w/ brass cap (BLM)
  - ⊙ Monument set this survey, 2½" aluminum pipe w/ aluminum cap stamped "5612S"
- [ ] GLO record data
- ( ) As per corner recordation form dated 4/20/71 (3321S)
- { } As per Certificate of Survey No. 567

