

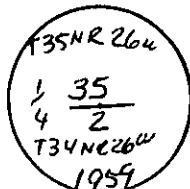
INSTRUCTIONS

1. Original and/or subsequent record used to evaluate the corner position.
2. Description of evidence found, note discrepancies in the record, state method of establishing lost or obliterated corners.
3. Description of monument and accessories set to perpetuate the corner position.
4. Sketch or corner, show all pertinent data which can best be shown in a sketch example, corner marking, topography ties, position of accessories, etc.
5. Certification must be signed and sealed by Registered Land Surveyor in State of Montana.
6. Fill in Cross Index & Section Diagram at bottom of sheet.

CERTIFIED CORNER RECORDATION

Corner S $\frac{1}{4}$ Sec. 35 T. 35N R. 26W P.M.M. Lincoln County

1. Set a quartzite stone, 12 X 10 X 8 ins. 8 ins. in the Ground, for $\frac{1}{4}$ sec. cor. marked $\frac{1}{4}$ on N. face; from which
 A fir, 12 ins. diam., bears S 15°30'E., 39 lks. dist. marked $\frac{1}{4}$ S. BT
 A tamarack, 14 ins. diam., bears N 66°15'W., 69 links dist. marked $\frac{1}{4}$ S BT
 Standard BLM iron post monument 2 $\frac{1}{2}$ " diam. 30" long set 27" in the ground with a brass cap stamped



Original rock monument buried alongside the iron post.
 Concrete and rock poured in hole around the post.

A larch 8 ins. diam. bears N 71°45'W., a distance of 81 lks. marked T35N., R. 26W $\frac{1}{4}$ S 35 BT

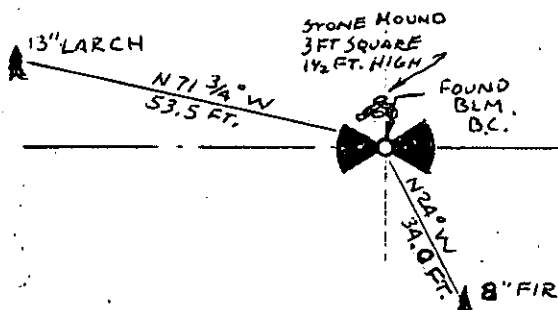
A fir 5 ins. diam. bears S 24°00'E a distance of 51 $\frac{1}{2}$ lks. marked T34N., R. 26W. $\frac{1}{4}$ S 2BT

Raise a mound of stone 3 ft. base, 1 $\frac{1}{2}$ ft. high north of I.P.
 BLM BT. posters placed on new bearing trees.

2. Found BLM brass capped monument marked as shown below from which:
 A 13" Larch (scribing overgrown) bears N 71 $\frac{3}{4}$ °W 53.5 ft.
 An 8" Doug. fir (visible scribing) bears S 24°E 34 ft.



FOUND
BLM B.C.



SKETCH OF CORNER

CERTIFICATION

I, David Stanley
 certify the information shown herein is true and correct.

Signature Ground Party Chief

I, Jack H. Ninneman
 certify that this Corner Record correctly represents work performed by me or under my direction in compliance with the "Corner Recordation Act" (70-22-101, et seq., M.D.A.)

Jack H. Ninneman
 Signature of Surveyor & Seal

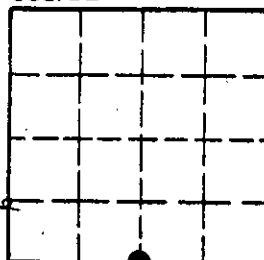
Date: 1/25/84 Reg. No. 46615

Employer: Ninneman Engineering Inc.

Office of Clerk and Recorder, County of Lincoln. This "corner record" was filed for record on the March 1st day of 1984 was noted on the cross-index plat and is assigned page No. #2535, in book No. _____

Samet B.F. Siegel by Karen R. Lampert
 County Official deputy

Sec. 35



Cross Index No. _____ T. 35N R. 26W PMM

• corner this sheet

THE UNITED STATES OF AMERICA
DEPARTMENT OF THE INTERIOR
BUREAU OF LAND MANAGEMENT

WYOMING
SHERIDAN DISTRICT
LAND OFFICE

TO THE SECRETARY OF THE INTERIOR
WASHINGTON, D. C.

