

## INSTRUCTIONS

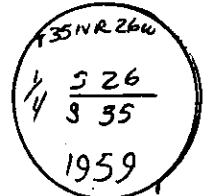
1. Original and/or subsequent record used to evaluate the corner position.
2. Description of evidence found, note discrepancies in the record, state method of establishing lost or obliterated corners.
3. Description of monument and accessories set to perpetuate the corner position.
4. Sketch or corner, show all pertinent data which can best be shown in a sketch example, corner marking, topography ties, position of accessories, etc.
5. Certification must be signed and sealed by Registered Land Surveyor in State of Montana.
6. Fill in Cross Index & Section Diagram at bottom of sheet.

## CERTIFIED CORNER RECORDATION

N $\frac{1}{4}$  corner sec. 35

Corner \_\_\_\_\_ T. 35N. R. 26W. P.M.M. Lincoln County

- (1) Set a quartzite stone, 12 X 8 X 6 ins. 8 ins. in the ground, for  $\frac{1}{4}$  sec. cor. marked  $\frac{1}{4}$  on N. face from which
- A tamarack 23 ins. diam., bears S 84°30'W. 77 lks. dist., marked  $\frac{1}{4}$  S. BT
- A tamarack 18 ins. diam., bears N 37°15'W 33 lks. dist., marked  $\frac{1}{4}$  S. BT.
- Monument: Standard BLM 2 $\frac{1}{2}$ " diam. 30" long iron post W/brass cap set 27 inches in the ground. Original rock monument set in ground alongside the post. Concrete and rock poured in hole around corner post.



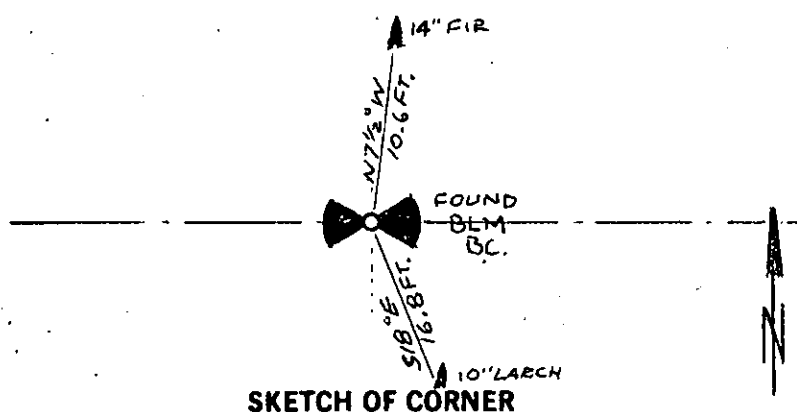
Accessories: Mound of rock 3 ft. base 2 ft. high on north side of corner monument.

New BT- 6" Larch bears N 18 $\frac{1}{2}$ °E 25 $\frac{1}{2}$  lks. dist. marked T35N., R.26W.  $\frac{1}{4}$  S26 BT

New BT- 6" fir bears S 7 $\frac{1}{2}$ °E 16 lks. dist. marked T35N., R.26W.  $\frac{1}{4}$  S35 BT

BLM bearing tree signs attached to new bearing trees.

- (2) Found: A BLM brass capped monument marked as shown below from which
- A 14 ins. doug. fir (scribing overgrown) bears N 7 $\frac{1}{2}$ °E 16 lks. BT.
- A 10 ins. larch (scribing overgrown) bears S 8 $\frac{1}{2}$ °E 29 lks. BT.
- (3) Set; a location poster on a 14 in. Doug fir bearing N 7 $\frac{1}{2}$ °E 16 links.

FOUND  
BLM  
B.C.

SKETCH OF CORNER

CERTIFICATION  
David StanleyI, \_\_\_\_\_  
certify the information shown herein is true and correct.

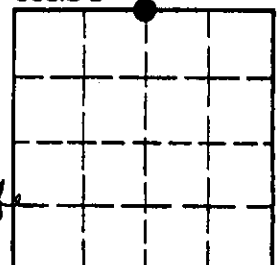
Signature Ground Party Chief

I, Jack H. Ninneman  
certify that this Corner Record correctly represents work performed by me or under by direction in compliance with the "Corner Recordation Act" (70-22-101, et seq., M.D.A.)Jack H. Ninneman  
Signature of Surveyor & SealDate: 1/26/84 Reg. No. 46615Employer: Ninneman Engineering Inc.

Office of Clerk and Recorder, County of Lincoln. This "corner record" was filed for record on the March 1<sup>st</sup> day of 1984 was noted on the cross-index plat and is assigned page No. #2534, in book No. \_\_\_\_\_

Janet B. F. Siegel by Karen L. Campbell  
County Official Deputy

Sec. 35



Cross Index No. \_\_\_\_\_ T. 35N. R. 26W. P.M.M.

• - corner this sheet

