

CERTIFIED LAND CORNER RECORDATION

(REFERENCE FSM 7153.53)

DESCRIPTION OF CORNER EVIDENCE FOUND, AND ORIGINAL RECORD (IF KNOWN)

Found no trace of the original corner. The record calls for a post 3 feet long, 3 inches square, scribed 1/4, from which, a fir 18" diameter bears N. 82 E., 50 links scribed 1/4 S. 3 BT. A fir 14" diameter bears S. 58 30 W., 95 links, scribed 1/4 S. 4 BT.

I retraced the line between the south and north section corners and reestablished this corner at proportional distance. (See sketch on reverse.)

DESCRIPTION OF MONUMENT AND ACCESSORIES ESTABLISHED TO PERPETUATE THE ORIGINAL LOCATION OF THIS CORNER:

At the corner point set a 2" x 30" galvanized iron pipe 28" in the ground and marked the cap:


From Which:

A 10" lodgepole pine bears N. 32° W, 9.0 ft. scribed "RM" with a bearing tree sign attached.

A 6" lodgepole pine bears S. 07° W, 16.5 ft. scribed "RM" with a bearing tree sign attached.

Painted the faces of each tree red.

Date of work: 9/25/70



SKETCH, WITH COURSE AND DISTANCE TO ADJACENT CORNERS IF DETERMINED IN THIS SURVEY. (MAY SKETCH OR PASTE REPRODUCTION ON REVERSE SIDE.)

A bolt with 3 guard stakes around it bears N. 01° E., 23.1 feet.

A squared lodgepole pine bears S. 04° E., 33.9 feet. This post is referenced by two trees marked 1/4 S 4 and 1/4 S 3.

See explanation on back.

Surveyor's Seal

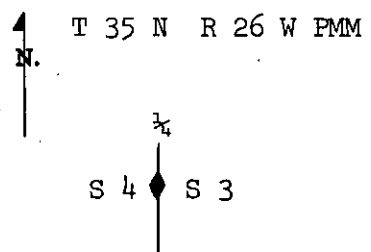
I, WILLIAM D. BAYER
certify that the information shown herein is true and correct.

William D. Bayer
Signature of Ground Party Chief

I, WILLIAM D. BAYER
certify that I have carefully performed or reviewed the work done on the diagrammed corner as reported on this recordation form and approve the same.

William D. Bayer
Signature of Surveyor

DIAGRAM OF CORNER:



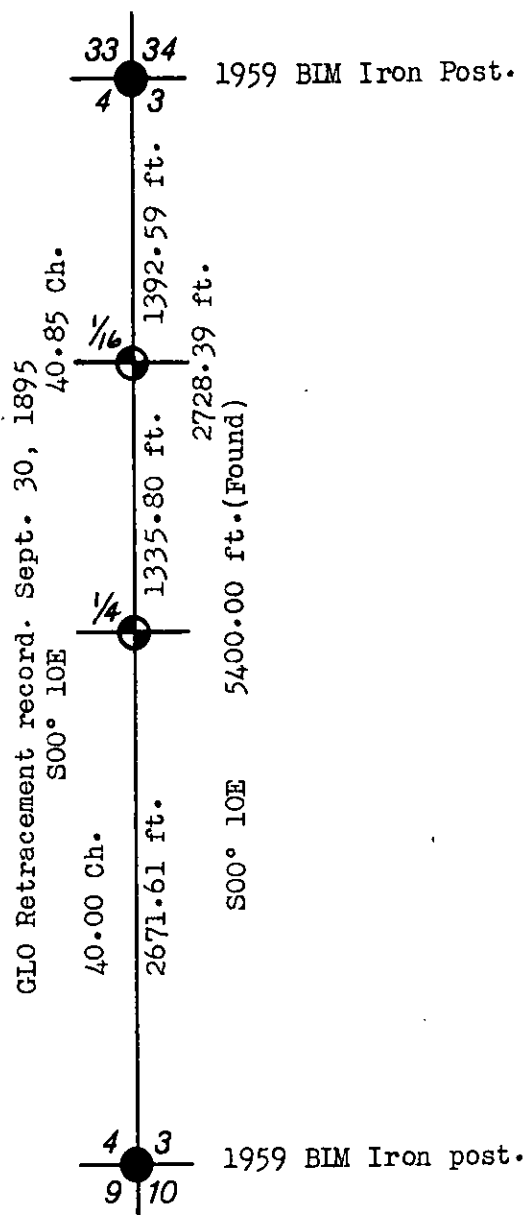
◆ = Corner recorded on the sheet

3321 S
Registration Number

Office of Clerk and Recorder, County of Lincoln

This "corner record" was filed for record on the 20th day of April, 1971, was noted on the cross-index plat and is assigned page No. 232, in book No. 1

Cleaner L. Vaughn By: Max Western
County Official Deputy
Cross Index No. A-13 T 35 R 26 Mer.
2-13 36 26



Proportioning for $\frac{1}{4}$ corner. $\frac{40}{80.85}$ as $\frac{X}{5400.00}$ = 2671.61 ft. North of $\frac{4}{9} \frac{3}{10}$

Proportioning for $\frac{1}{16}$ corner. $\frac{20}{40.85}$ as $\frac{X}{2728.39}$ = 1335.80 ft. North of $\frac{1}{4}$ cor.

This survey was double run with a Wild T-2 theodolite, subtense bar, and 200 ft. chain. The survey closed 1 part in 7600.

To the best of my knowledge the two previous surveys on this line did not find any original evidence of the $\frac{1}{4}$ corner between sections 3 and 4. I concluded by my measurements that one survey was not proportioned and the other proportioned erroneously. I therefore ignored them both.