

# CERTIFIED CORNER RECORDATION

Corner SW Cor Sec 13 T. 35N R. 26W P.M.M. Lincoln County

## 1. 1894 G.L.O. Original Record by A.L. Jaqueth et al:

Set:

A Quartzite stone, 20x12x8 ins., 15 ins. in the ground, mkd. with 3 Notches on South and 1 Notch on East edges:

From which:

- A Fir, 14 ins. in diam., bears N7°15'E, 34 lks. dist., mkd. T35N R26W S13 BT;
- A Tamarack, 36 ins. in diam., bears S5°10'E, 169 lks. dist., mkd. T35N R26W S24 BT;
- A Fir, 14 ins. in diam., bears S9°20'W, 157 lks. dist., mkd. T35N R26W S23 BT;
- A Fir, 12 ins. diam., bears N11°15'W, 42 lks. dist., mkd. T35N R26W S14 BT;

## 1961 BLM Remonumentation by Cunningham & Stephens:

Found:

- A Quartzite stone, 14x10x8 ins. set and mkd. as described;
- A Fir Stump, 14 ins. in diam., bears N7¼°E, 34 lks. dist., mkd. T35N R26W S13 BT;
- A Larch stump, 22 ins. in diam., bears S5°10'E, 169 lks. dist., mkd. T35N R26W S24 BT;
- A Fir stump, 15 ins. in diam., bears S9°20'W, 157 lks. dist., mkd. 26W S23 BT;
- A Fir stump, 13 ins. diam., bears N11¼°W, 42 lks. dist., visible marks BT;

Set:

- A Iron Post, 30 ins. long, 2¼ ins. in diam., 26 ins. in the ground in concrete, with
- A Brass Cap, mkd. as shown;
- A Fir, 10 ins. in diam., bears N58¼°E, 61 lks. dist., mkd. T35N R26W S13 BT;
- A Fir, 6 ins. in diam., bears S31¼°E, 13 lks. dist., mkd. T35N R26W S24 BT;
- A Fir, 6 ins. in diam., bears S26¼°W, 37 lks. dist., mkd. T35N R26W S23 BT;
- A Fir, 6 ins. diam., bears N16¼°W, 42 lks. dist., mkd. T35N R26W S14 BT;

Buried the original stone alongside and raise a mound of stone, 3 ft. base, 2 ft. high, West of Iron Post.


## 2. Found:

- A BLM Brass Cap, 3¼ ins. in diam., flush with ground, mkd. as shown, Incorrect Township & Range, should be T35N R26W;
- A Fir, 18 ins. in diam., bears N58¼°E, 40 ft. dist. with healed face;
- A Fir, 15 ins. in diam., bears S31 3/4°E, 8.3 ft. dist. with healed face;
- A Fir, 10 ins. in diam., bears S26¼°W, 23.9 ft. dist. with healed face;
- A Fir, 9 ins. in diam., bears N16¼°W, 27.5 ft. dist.

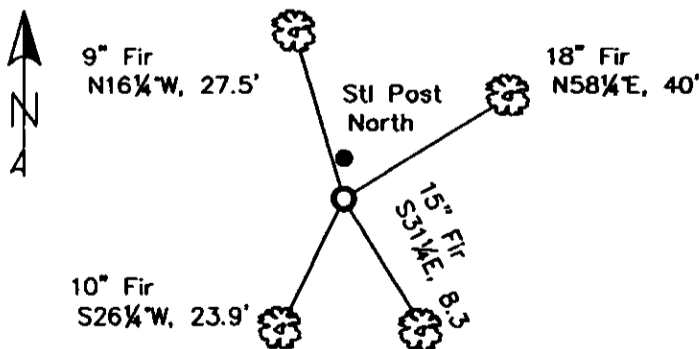
## 3. Cleared brush around monument. Painted bands and blazes on all BTs. Placed new tags on SW & NW BTs; Placed LSM signs on all BTs.

Established:

- A Steel post with LSM decal, bears North.



MAGNETIC DECLINATION - 15°4' EAST



SKETCH OF CORNER

CERTIFICATION

I, Erich Strack  
certify the information shown herein to be true and correct.

LAWRENCE A. GLAHE  
certify that the Corner Recordation represents work performed by me or under my supervision in compliance with the "Corner Recordation Act" (P.L. 86-401, et seq. (16 U.S.C.))

Date: 12/6/10 9748 LS

Employer: GLAHE & ASSOC., INC.

Office of Clerk and Recorder, County of Lincoln This "corner

record" was filed for record / 230117 BOOK: CCR CC&R'S PAGE: 11715 Pages: 1

was noted on the cross-index STATE OF MONTANA LINCOLN COUNTY

book No.                      RECORDED: 12/09/2010 12:39 KOI: CC&R'S

TAMMY D. LAUER CLERK AND RECORDER

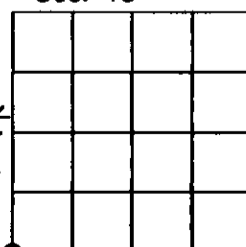
FEE: \$0.00 BY:                     

TO: GLAHE & ASSOC., INC. P.O. BOX 1863, SANDPOINT, ID. 83860,

Cross Index No. N-21 T. 35N R. 26W PMM

Adopted July 1, 1981, Montana Board of Professional Engineers & Land Surveyors

Sec. 13



● corner this sheet

