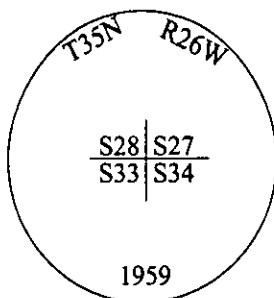


# CERTIFIED CORNER RECORDATION

Corner NW Sec. Cor. Sec. 34 T. 35N R. 26W P.M., MT Lincoln County

- I. 1894 G.L.O. Original Record by Frank L. Sizer et. al.: Set a post, 3 ft. long, 3 ins. square, 24 ins. in the ground, for cor. to secs. 27, 28, 33 & 34 mkd. "T 35N S27" on N.E., "R26W S34" on S.E., "S33" on "S.W." and "S28" on N.W. faces, with 1 notch on the S. and 3 notches on E. edges. Established four bearing trees.
- 1959 Remonumentation Record by David R. Cunningham et. al.: The cor. of secs. 27, 28, 33 & 34, as determined from the remains of the original bearing trees. The remains of the original wooden post was found lying on the ground, mkd. "R26W". At the corner point, set an iron post, 30 ins. long, 2 1/2 in. diam., 28 ins. in the ground, in concrete, with brass cap mkd. as shown.



Established four new bearing trees and buried the remains of the original wooden post, inverted, alongside, and raise a mound of stone, 3.0 ft. base, 2.0 ft. high, W. of the iron post.

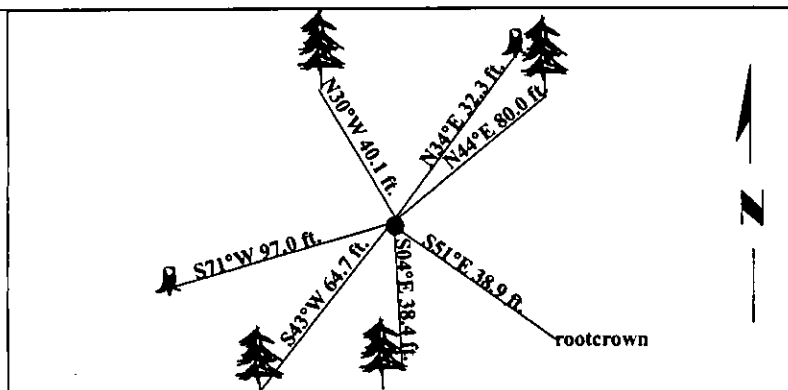
1981 Certified Corner Recordation by D.K. Marquardt, ES 2989: Filed in Lincoln County Courthouse, book 1, page 1143.

- II. Found a 2 1/2 in. diam. iron pipe, with a 3 1/4 in. diam. brass cap, protruding 1 in. above the ground, firmly set, mkd. as shown above. The N.E. & N.W. B.L.M. bearing trees were destroyed by road construction.
- from which:
- A stump, 24 ins diam., bears N34°E, 32.3 ft. dist., rotten face, no visible scribe. (GLO-record)
  - A larch, 18 ins. diam., bears S04°E, 38.4 ft. dist., with a healed face. (BLM-record)
  - A root crown, bears S51°E, 38.9 ft. dist., no visible scribe. (GLO-record)
  - A fir stump, 18 ins. diam., bears S71°W, 97.0 ft. dist., with a healed face. (BLM-record)

- III. Established three new bearing trees:
- A fir, 10 ins. diam., bears N44°E, 80.0 ft. dist., mkd. "T35N R26W S27 BT".
  - A fir, 8 ins. diam., bears S43°W, 64.7 ft. dist., mkd. "T35N R26W S33 BT".
  - A fir, 6 ins. diam., bears N30°W, 40.1 ft. dist., mkd. "T35N R26W S28 BT".

Painted bearing trees and attached Land Survey Monument and Bearing Tree signs.

Magnetic Declination: 20° East.



SKETCH OF CORNER

CERTIFICATION

I, Mark Federman  
certify the information shown herein is true and correct.

I, Alvah F. Hughes  
certify that this Corner Record correctly represents work performed by me or under my direction in compliance with the "Corner Recordation Act" (70-22-101, et seq., M.C.A.)

Signature of Surveyor & Seal

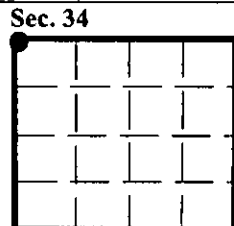
Date: 07/30/97

Reg. No.: 7322LS

Employer: U.S. FOREST SERVICE

Office of Clerk and Recorder, County of Lincoln. This "corner record" was filed for record on 12-26-97 was noted on the cross-index plat and is assigned page No. 10040 in book No. \_\_\_\_\_

Carol M. Cunningham, Esq.  
County Official



● - corner this sheet

