

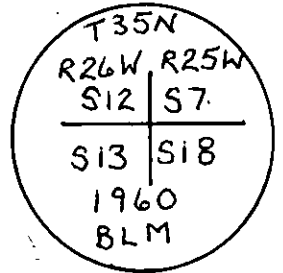
CERTIFIED LAND CORNER RECORDATION
(REFERENCE FSM 7153.53)

DESCRIPTION OF CORNER EVIDENCE FOUND, AND ORIGINAL RECORD (IF KNOWN)

Found a 2 1/2" B.L.M. Brass cap approx. 3" above ground marked as shown.

From which: A 7" larch bears N36°W, 29.5 ft., healed face, alive and well.
A 9" fir bears N52°E, 32.2 ft., healed face, alive and well.
A 9" fir bears S28°E, 20.3 ft., healed face, alive and well.
A 12" fir stump bears S55°W, 14.1 ft.

B.L.M. 1960 record; from found original evidence: Set an 2 1/2" iron post with brass cap.
From which: A 6" fir bears N50 1/2°E., 48 lks. dist.
A 7" fir bears S29 1/2°E., 31 lks. dist.
A 6" larch bears N36°W., 45 lks. dist.



DESCRIPTION OF MONUMENT AND ACCESSORIES ESTABLISHED TO PERPETUATE THE ORIGINAL LOCATION OF THIS CORNER:

Date of work: 5/12/80

Painted red bands around bearing trees.

SKETCH, WITH COURSE AND DISTANCE TO ADJACENT CORNERS IF DETERMINED IN THIS SURVEY.
(MAY SKETCH OR PASTE REPRODUCTION ON REVERSE SIDE.)

Surveyor's Seal

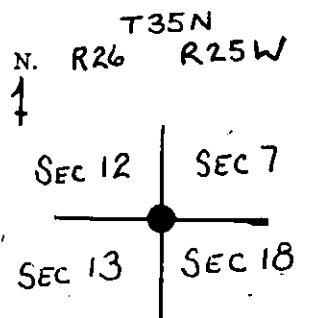
I, Anthony J. Bachman
certify that the information shown herein is true and correct.

Anthony J. Bachman
Signature of Ground Party Chief


I, Thomas C. Hill
certify that I have carefully performed or reviewed the work done on the diagrammed corner as reported on this recordation form and approve the same.

Thomas C. Hill
Signature of Surveyor

DIAGRAM OF CORNER:



● = Corner recorded on the sheet



5612-S
Registration Number

Office of Clerk and Recorder, County of Lincoln

his "corner record" was filed for record on the 15th day of December 1980, was noted on the cross-index plat and is

signed page No. 941, in book No. 1

Gleanor L. Vaughn, by Betty Bell,
County Official Deputy

Cross Index No. J-1 T. 35N R. 25W Mer. 26W
J-25

from head 2 in strong.