

1. Original and/or subsequent record used to evaluate the corner position.
2. Description of evidence found, note discrepancies in the record, state method of establishing or obliterated corners.
3. Description of monument and accessories set to perpetuate the corner position.
4. Sketch of corner, show all pertinent data which can best be shown in a sketch example, corner marking, topography (ies, position of accessories, etc.
5. Certification must be signed and sealed by Land Surveyor registered in the State of Montana.
6. Fill in Cross Index & Section Diagram at bottom of sheet.

CERTIFIED CORNER RECORDATION

Corner 7 of HES 786 T. 35 N. R. 25 W. P.M.M. Lincoln County

I. 1917 H.E.S. original record by R. E. Maurer: " Cor. No. 7 of this survey, as follows:

Set a small stone, marked with a cross (X) under a slate stone, 24x18x18 ins., 14 ins.

in the ground, marked 7 H.E.S. 786 on the NW. face and a cross on top for the exact corner point.

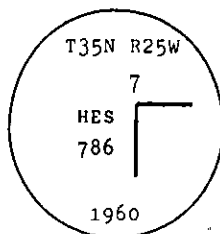
From which: Mkd. two bearing trees and raised a mound of stone 4 ft. base, 2 ft. high, NW. of corner.

1960 B.L.M. Resurvey by D. Cunningham: " Cor. No. 7 of H.E.S. No. 786, monumented with a sandstone

20x20x12 ins., set and marked as described in the official record and witnessed by the remains of the

original bearing trees. At the corner point set an iron post, 30 ins. long, 2 1/2 ins. diam., 26 ins.

in the ground, in concrete, with brass cap mkd.



from which

The remains of the original bearing trees:

A larch stump, 20 ins. diam., bears N. 86° 10' E., 56 lks. dist., mkd. 7 HES 786 BT.

(Record: N. 86° 10' E., 65 lks.)

A larch snag, 19 ins. diam., bears S. 33° 56' W., 44 lks. dist., mkd. X 7 HES 786 BT.

(Record)

New bearing trees:

A fir, 5 ins. diam., bears S. 76-1/2° E., 49 lks. dist., mkd. 7 HES 786 BT.

A larch, 5 ins. diam., bears S. 5-1/4° E., 53 lks. dist., mkd. 7 HES 786 BT.

Bury the original stone alongside, and raise a mound of stone, 3 ft. base, 2 ft. high, NE. of the iron post."

II. Found a BLM brass cap 3 1/4 ins. diam., 6 ins. above ground with rock mound North 1 ft., mkd. as shown above.

From which:

A larch stump, bears N86° E., 42.9 ft. (65.0 lks.) dist., no visible scribing.

(Original HES record)

A larch stump, bears S34° W., 28.3 ft. (42.9 lks.) dist., 7 HES 786 BT visible.

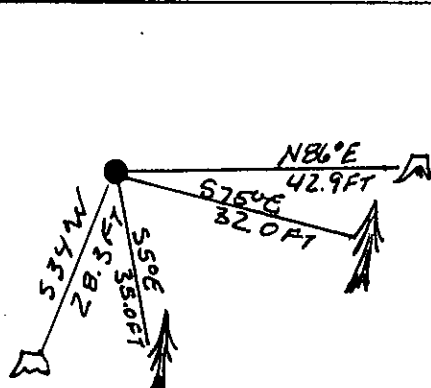
(Original: S. 33° 56' W., 44 lks.)

A douglas fir, 11 ins. diam., bears S 75° E, 32.0 ft. (48.5 lks.) dist., healed face.

(1960: S. 76-1/2° E., 49 lks.)

A larch, 11 ins. diam., bears S5° E., 35.0 ft. (53.0 lks.) dist., healed face. (1960)

III. Painted red bands around the bearing trees and attached "Land Survey Monument" and "Bearing Tree" signs. Set a 6 ft. galvanized steel guard post with "Land Survey Marker" and "Property Boundary" decals. West, 3 ft. dist from corner. Magnetic declination: 20° East
Magnetic Declination: 20° East



SKETCH OF CORNER

CERTIFICATION

I, Thomas M. Hommel
certify the information shown herein is true and correct.


Thomas M. Hommel
Signature Ground Party Chief

I, Alvah F. Hughes
certify that this Corner Record correctly represents work performed by me or under my direction in compliance with the "Corner Recordation Act" (70-22-10), et seq., M.C.A.

Alvah F. Hughes
Signature of Surveyor & Seal

Date: 11/26/91 Reg. No. 7322 LS

Employer: U.S. FOREST SERVICE



Office of Clerk and Recorder, County of Lincoln. This "corner

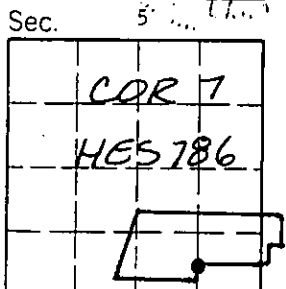
record" was filed for record on 4-21-92

was noted on the cross-index plat and is assigned page No. 5024, in

book No. _____

Coral M. Cummings
County Official

Cross Index No. 7 HES 786 T. 35N R. 25 W P.M.M.



• - corner this sheet

