

## INSTRUCTIONS

1. Original and/or subsequent record used to evaluate the corner position.
2. Description of evidence found, note discrepancies in the record, state method of establishing lost or obliterated corners.
3. Description of monument and accessories set to perpetuate the corner position.
4. Sketch of corner, show all pertinent data which can best be shown in a sketch example, corner marking, topography ties, position of accessories, etc.
5. Certification must be signed and sealed by Land Surveyor registered in the State of Montana.
6. Fill in Cross Index & Section Diagram at bottom of sheet.

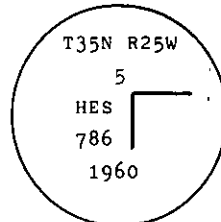
## CERTIFIED CORNER RECORDATION

Corner 5 of HES 786 T. 35 N. R. 25 W. P.M.M. Lincoln County

I. 1917 H.E.S. original record by R. E. Maurer: " Cor. No. 5 of this survey, as follows:

Set for Cor No. 5 a small stone, marked with a cross (X) under a slate stone 28x12x9 ins., 18 ins. in the ground, mkd. 5 H.E.S. 786 on the NW. face and a cross on top for the exact corner point. From which: Mkd. two bearing trees and raised a mound of stone 4 ft. base, 2 ft. high. NW. of corner.

1960 B.L.M. Resurvey by D. Cunningham: " Cor. No. 5 of H.E.S. No. 786, monumented with a slate stone, 26x16x10 ins., set and marked as described in the official record and witnessed by the remains of the original bearing trees. At corner point set an iron post, 30 ins. long. 2 1/2 ins. diam., 26 ins. in the ground, in concrete, with brass cap mkd.



from which

The remains of the original bearing trees:

A larch stump, 12 ins. diam., bears N. 12-1/2° E., 30 lks. dist., mkd. 5 HES 786 BT. (Record: N. 6° 20' E.)

A larch, 12 ins. diam., bears N. 63° 05' W., 12 lks. dist., mkd. X 5 HES 786 BT. (Record)

The new bearing tree:

A larch, 8 ins. diam., bears S. 75-3/4° E., 54 lks. dist., mkd. 5 HES 786 BT.

A spruce, 9 ins. diam., bears N. 33-1/4° W., 21 lks. dist., mkd. 5 HES 786 BT.

Bury the original stone alongside and raise a mound of stone, 3 ft. base, 2 1/2 ft. high, NW. of the iron post."

## II. Found a BLM brass cap 3 1/4 ins. diam., flush with the ground with rock mound North of corner, mkd. as shown above.

From which:

A larch stump, bears N20° E., 19.6 ft. (29.7 lks.) dist., 5 HES 786 BT visible.

(Original: N. 6° 20' E., 30 lks. dist. In 1960 bearing: N. 12-1/2° E.)

A larch, 9 ins. diam., bears N74° E. 35.6 ft. (53.9 lks.) dist., visible scribing. (1960)

A larch, 17 ins. diam., bears N63° W., 7.9 ft. (12.0 lks.) dist., 5 HES 786 visible. (Original)

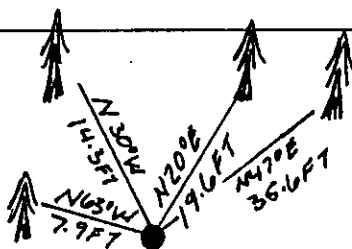
A spruce, 14 ins. diam., bears N30° W., 14.3 ft. (21.7 lks.) dist., 5 HES visible.

(1960: N.33-1/4° W., 21 lks.)

## III. Painted red bands around the bearing trees and attached "Land Survey Monument" and "Bearing Tree" signs.

Set a 6 ft. galvanized steel guard post with "Land Survey Marker" and "Property Boundary" decals. West, 3 ft. dist from corner.

Magnetic declination: 20° East



SKETCH OF CORNER

## CERTIFICATION

I, Tom Hommel

certify the information shown herein is true and correct.

Thomas M. Hommel  
Signature Ground Party Chief

I, Alvah F. Hughes

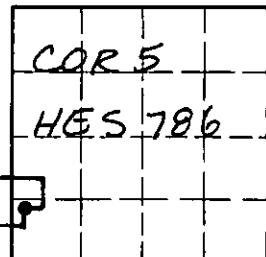
certify that this Corner Record correctly represents work performed by me or under my direction in compliance with the Montana Corner Recordation Act" (70-22-101, et seq., M.C.A.).

Alvah F. Hughes  
Signature of Surveyor & Seal

Date: 11/26/91 Reg. No. 7322 ES

Employer: U.S. FOREST SERVICE

Sec. 4



Office of Clerk and Recorder, County of Lincoln. This "corner record" was filed for record on 4-21-92

was noted on the cross-index plat and is assigned page No. 5021, in book No. Coral M. Cummings


County Official Coral M. Cummings

5 HES 786

35 N 25 W

Cross Index No.                      T.                      R.                      PMM

• - corner this sheet



1958