

INSTRUCTIONS

1. Original and/or subsequent record used to evaluate the corner position.
2. Description of evidence found, note discrepancies in the record, state method of establishing lost or obliterated corners.
3. Description of monument and accessories set to perpetuate the corner position.
4. Sketch of corner, show all pertinent data which can best be shown in a sketch example, corner marking, topography ties, position of accessories, etc.
5. Certification must be signed and sealed by Land Surveyor registered in the State of Montana.
6. Fill in Cross Index & Section Diagram at bottom of sheet.

CERTIFIED CORNER RECORDATION

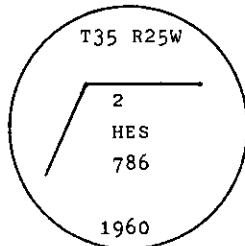
Corner 2 of HES 786 T. 35 N. R. 25 W. P.M.M. Lincoln County

I. 1917 H.E.S. original record by R. E. Maurer: " Cor. No. 2 of this survey, as follows:

Set for Cor No. 2, a small stone, marked with a cross (X) under a granite stone, 26x14x9 ins. 16 ins. in the ground, marked 2 H.E.S. 786 on the SE. face and a cross on top for the exact corner point.
From which:"

Two bearing trees. A mound of earth 4 ft. base, 2 ft. high, SE. of corner.

1960 B.L.M. Resurvey by D. Cunningham: " Cor. No. 2 of H.E.S. No. 786, monumented with a granite stone, 24 x 12 X 9 ins., set and marked as described in the official record and witnessed by the original bearing trees. At the corner point set an iron post, 30 ins. long, 2 1/2 ins. diam., 26 ins. in the ground, in concrete, with brass cap mkd.



from which:

The remains of original bearing trees:

A spruce stump, 14 ins. diam., bears N. 67° 32' E., 15 lks. dist., mkd. 2 HES 786 BT. (Record)

A cottonwood, 13 ins. diam., bears N. 27-3/4° W., 29 lks. dist., mkd. 2 HES 786 BT.

(Record: N 29° 50' W.)

The new bearing tree:

A spruce, 6 ins. diam., bears N. 58-1/4° E., 19 lks. dist., mkd. 2 HES 786 BT.

A fir, 9 ins. diam., bears N. 10-3/4° W., 43 lks. dist., mkd. 2 HES 786 BT.

Bury the original stone alongside and raise a mound of stone, 3 ft. base, 2 1/2 ft. high, SE. of the iron post."

II. Found a B.L.M. brass cap on 2 1/2 ins. diam. iron pipe, 4 ins. above ground with rock collar.

Brass cap mkd. as shown above.

From which:

A rotten remains, bears N67° E., 9.9 ft. (15.0 lks.) dist..(Original)

A spruce, 14 ins. diam., bears N58° E., 11.9 ft. (18.0 lks.) dist., mkd. 2 HES 786 BT.

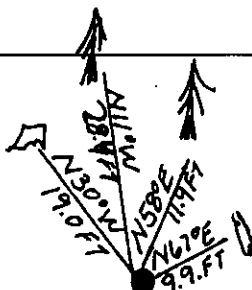
A cottonwood stump, bears N30° W., 19.0 ft. (28.8 lks.) dist., visible ax marks. (Original.)

A fir, 16 ins. diam., bears N11° W., 28.4 ft. (43.0 lks.) dist., healed face. (1960)

III. Painted red bands around the bearing trees and attached "Land Survey Monument" and "Bearing Tree" signs where needed.

Set a 6 ft. galvanized steel guard post with "Land Survey Marker" and "Property Boundary" decals, N46° E., 3 ft. dist from corner.

Magnetic declination: 20° East



SKETCH OF CORNER

CERTIFICATION

I, Tom Hommel

certify that the information herein is true and correct.

Thomas M. Hommel
Signature Ground Party Chief

I, Alvah F. Hughes

certify that this Corner Record correctly represents work performed by me or under my direction in compliance with the "Corner Recordation Act" (70-22-10), et seq., M.C.A.)

Alvah F. Hughes
Signature of Surveyor & Seal

Date: 11/26/91 Reg. No. 7322 L.S. # 3224

Employer: U.S. FOREST SERVICE

Office of Clerk and Recorder, County of Lincoln This "corner

record" was filed for record on 4-21-92

was noted on the cross-index plat and is assigned page No. 5018, in

book No. Coral M. Cummings

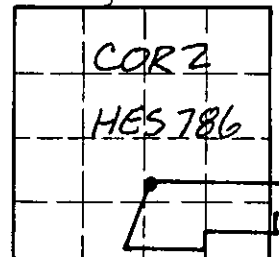
County Official ✓

2 HES 786




35 N 25 W

Cross Index No. _____ T. _____ R. _____ P.M.M.

Sec. 5



• corner this sheet



NEW YORK
JUN 10 1964

NEW YORK
JUN 10 1964