

INSTRUCTIONS

1. Original and/or subsequent record used to evaluate the corner position.
2. Description of evidence found, note discrepancies in the record, state method of establishing lost or obliterated corners.
3. Description of monument and accessories set to perpetuate the corner position.
4. Sketch of corner, show all pertinent data which can best be shown in a sketch example, corner marking, topography ties, position of accessories, etc.
5. Certification must be signed and sealed by Land Surveyor registered in the State of Montana.
6. Fill in Cross Index & Section Diagram at bottom of sheet.

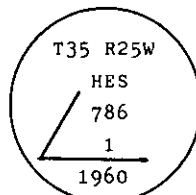
CERTIFIED CORNER RECORDATION

Corner 1 of HES 786 T. 35 N. R. 25 W. P.M.M. Lincoln County

I. 1917 H.E.S. original record by R. E. Maurer: " Cor. No. 1 of this survey, as follows:

Set for Cor No. 1 a small stone, marked with a cross (X) under a slate stone, 26x10x6 ins. 16 ins. in the ground, mkd. 1 H.E.S. 786 on the NE. face and a cross on top for the exact corner point. From which: "Mkd. two bearing trees, raised a mound of earth 4 ft. base, 2 ft. high, NE. of corner.

1960 B.L.M. Resurvey by D. Cunningham: " Cor. No. 1 of H.E.S. No. 786, determined from the remains of the original bearing trees. At corner point, set an iron post, 30 ins. long. 2 1/2 ins. diam., 26 ins. in the ground, in concrete, with brass cap mkd.



from which

The remains of original bearing trees:

- A fir, 13 ins. diam., bears N. 31° 35' W., 54 lks. dist., mkd. 1 HES 786 BT. (Record)
- A stump hole, 9 ins. diam., bears S. 9° 13' W., 55 lks. dist., with fallen log mkd. 1 HES 786 BT. (Record)

The new bearing tree:

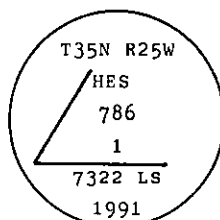
- A fir, 6 ins. diam., bears S. 27-1/2° E., 80 lks. dist., mkd. 1 HES 786 BT.
- A spruce, 7 ins. diam., bears S. 68-1/2° W., 73 lks. dist., mkd. 1 HES 786 BT.
- Raise a mound of stone, 3 ft. base, 2 ft. high, NE. of the iron post."

II. Found a 2 1/2 ins. diam. iron pipe, with brass cap missing, set in concrete.

From which:

- A fir snag, 17 ins. diam., bears N32° E., 35.6 ft. (53.9 lks.) dist. 1 HES 786 visible. (Original: N. 31° 35' W. 54 lks.)
- A fir, 8 ins. diam., bears S27° E., 52.8 ft. (80.0 lks.) dist., healed face.
- Rotten remains, bears S68° W., 48.2 ft. (73.0 lks.) dist., visible ax marks.

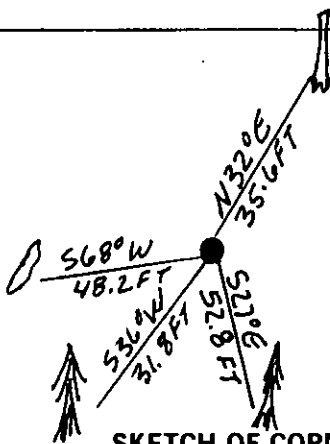
III. Corner had been hit, as it lies in a skid trail, and brass cap is detached and missing, however its position is verified from bearing trees.. Replaced iron pipe with 22 ins. long aluminum pipe 2 1/2 ins. diam. with 3 1/4 ins. aluminum cap, buried 12 ins. below road grade. Cap marked as shown below:



Established one new bearing tree:

- A larch, 14 ins. diam., bears S36° W., 31.8 ft. dist., mkd. 1 HES 786 BT.

Painted red bands around the bearing trees and attached "Land Survey Monument" and "Bearing Tree" signs. Set a 6 ft. galvanized steel guard post with "Land Survey Marker", and "Property Boundary" decals. N27° E. 7 ft. dist from corner. Magnetic declination: 20° East



SKETCH OF CORNER

CERTIFICATION

I, Tom Hommel

certify the information herein is true and correct.

Alvah F. Hughes
Signature Ground Party Chief

I, Alvah F. Hughes
certify that this Corner Record correctly represents work performed by me or under my direction in compliance with the "Corner Recordation Act" (70-22-101, et seq., M.S.A.)

Alvah F. Hughes
Signature of Surveyor & Seal

Date: 11/26/91 Reg. No. 7322

Employer: U. S. FOREST SERVICE

Office of Clerk and Recorder, County of Lincoln. This "corner record" was filed for record on April 21, 1992 was noted on the cross-index plat and is assigned page No. 5017, in book No. Coral M. Cummings

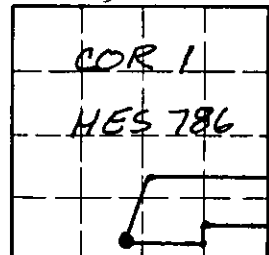
County Official

1 HES 786



35 N 25 W

Cross Index No. T. R. PMM

Sec. 5



• - corner this sheet



NEW YORK, N.Y.
MAY 12, 1900

1053
MAY 12, 1900

