

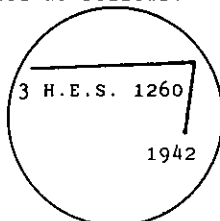
1. Original and/or subsequent record used to evaluate the corner position.
2. Description of evidence found, and note discrepancies in the record, state method of establishing or obliterated corners.
3. Description of monument and accessories set to perpetuate the corner position.
4. Sketch of corner, show all pertinent data which can best be shown in a sketch example, corner marking, topography ties, position of accessories, etc.
5. Certification must be signed and sealed by Land Surveyor registered in the State of Montana.
6. Fill in Cross Index & Section Diagram at bottom of sheet.

## CERTIFIED CORNER RECORDATION

Corner 3 of HES 1260 T. 35 N. R. 25 W. P.M.M. Lincoln County

I. 1942 H.E.S. original record by A. O. Modlin: " Cor. No. 3 of this survey, as follows:

Place a limestone 6 x 3 x 3 ins. marked with a cross (X) under a iron post 3 ft. long, 2 ins. diameter, 26 ins. in the ground, with a brass cap marked as follows:



The point on the brass cap is the exact corner point.

From which:


A cross (X) on a tamarack, 36 ins. diameter, bears N.  $42^{\circ} 20'$  W., 17 lks. dist.

A cross (X) on a cedar, 14 ins. diameter, bears N.  $8^{\circ} 26'$  W., 118 lks. dist.,

each blazed and scribed 3 H E S 1260 B T.

Raise a mound of earth 4 ft. base, 2 ft. high, SW. of corner."

II. Found U.S.F.S. brass cap 2 1/2 ins. diam., 8 ins. below ground under a cast iron drainage pipe.



from which:

A larch stump, N  $42^{\circ}$  W, 11.2 ft. (17.0 lks.) dist. visible scribing.

A cedar, 22 ins. diam., N  $8^{\circ}$  W, 77.9 ft. (118.0 lks.) dist., healed face.

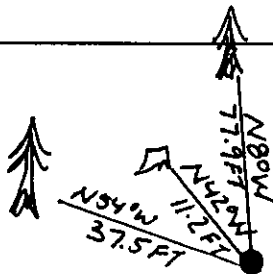
III. Established one new bearing tree:

A fir, 14 ins. diam., bears N  $54^{\circ}$  W, 37.5 ft. dist. scribed 3 HES 1260 BT.

Painted red bands around the bearing trees and attached "Land Survey Monument" and "Bearing Tree" signs.

Set a 6 ft. galvanized steel guard post with "Land Survey Marker" and "Property Boundary" decals, N  $8^{\circ}$  E 3 ft. dist from corner.

Magnetic declination:  $20^{\circ}$  East



SKETCH OF CORNER

### CERTIFICATION

I, Thomas M. Hommel  
certify the information shown herein is true and correct.

Thomas M. Hommel  
Signature Ground Party Chief

I, Alvah F. Hughes  
certify that this Corner Record correctly represents work performed  
by me or under my direction in compliance with the "Corner  
Recordation Act" (70-22-101, et seq., M.C.A.)

Alvah F. Hughes  
Signature of Surveyor & Seal

Date: 11/26/91 Reg. No. 7322 LS

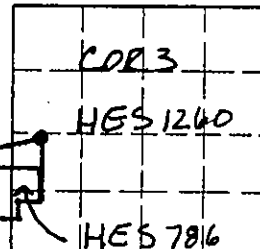
Employer: U.S. FOREST SERVICE

ALVAH F.  
HUGHES  
7322 LS  
REGISTERED

Office of Clerk and Recorder, County of Lincoln. This "corner  
record" was filed for record on 4-21-92  
was noted on the cross-index plat and is assigned page No. 5016, in  
book No. Coral M. Commings

County Official

Sec. 4



Cross Index No. 3 HES 1260 T. 35 N R. 25 W PMM

• corner this sheet



APR 20 1901  
MAIL

PHOENIX, ARIZONA  
APR 20 1901