

INSTRUCTIONS

1. Original and/or subsequent record used to evaluate the corner position.
2. Description of evidence found, note discrepancies in the record, state method of establishing lost or obliterated corners.
3. Description of monument and accessories set to perpetuate the corner position.
4. Sketch of corner, show all pertinent data which can best be shown in a sketch example, corner marking, topography ties, position of accessories, etc.
5. Certification must be signed and sealed by Land Surveyor registered in the State of Montana.
6. Fill in Cross Index & Section Diagram at bottom of sheet.

CERTIFIED CORNER RECORDATION

Corner 3 of HES 787 T. 35 N. R. 25 W. Lincoln County

I. 1917 H.E.S. original record by R. E. Maurer: " Cor. No. 3 of this survey, as follows:

Set for Cor No. 3 a small stone, marked with a cross (X) under a sandstone 30x8x6 ins. 20 ins. in the ground, marked 3 H.E.S. 787 on the SE. face and a cross on top for the exact corner point.

From which:

A cross (X) on a fir tree, 5 ins. dia., bears S. $65^{\circ} 57'$ W., 42 lks. dist.,

A cross (X) on a fir tree, 5 ins. dia., bears S. $2^{\circ} 09'$ E., 83 lks. dist.,

each blazed and scribed 3 H E S 787 B T.

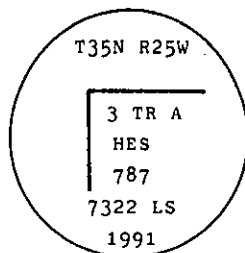
Raise a mound of earth 4 ft. base, 2 ft. high, SE. of corner."

II. Found a stone 20x7x6 ins., firmly set in ground, mkd. 3 HES 787 on SW face. (Stone was fractured.)

Found a small sandstone with chisled "X" and fragments of corner stone while excavating for the new monument.

Found rotten root crown, bears S 67° W, 25.1 ft. dist. (38 lks.)

III. Set a 2 1/2 ins. diam. x 30 ins. long aluminum pipe, 26 ins. in the ground, with a 3 1/4 ins. aluminum cap attached, mkd. as shown.



Buried the old corner stone alongside and raised a collar of stone around monument.

Established two new bearing trees:

A fir, 19 ins. diam., bears N 72° E, 37.3 ft. dist., mkd. 3 HES 787 BT.

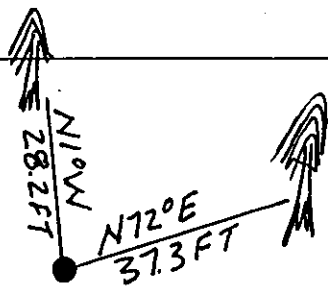
A fir, 16 ins. diam., bears N 1° W, 28.2 ft. dist., mkd. 3 HES 787 BT.

Painted red bands around the bearing trees and attached "Land Survey Monument" and "Bearing Tree" signs.

Set a 6 ft. galvanized steel guard post with "Land Survey Marker" and "Property Boundary" decals, East, 3 ft. dist from corner.

Magnetic declination: 20° East

SKETCH OF CORNER



CERTIFICATION

I, Tom Hommel

certify the information shown herein is true and correct.

Thomas M. Hommel
Signature Ground Party Chief

I, Alvah F. Hughes

certify that this Corner Record correctly represents work performed by me or under my direction in compliance with the "Corner Recordation Act" (70-22-101, et seq., M.C.A.)

Alvah F. Hughes
Signature of Surveyor

Date: 11/26/91 Reg. No. 7322

Employer: U.S. FOREST SERVICE

Office of Clerk and Recorder, County of Lincoln. This "corner record" was filed for record on 4-21-92

was noted on the cross-index plat and is assigned page No. 5007, in book No. Coral M. Cummings

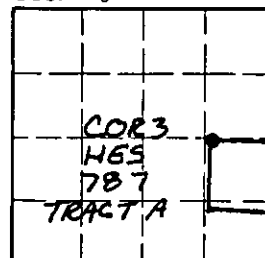
County Official

3 HES 787

35 N 25 W

Cross Index No. T. R. PMM

Sec. 6



• - corner this sheet

