

1. Original and/or subsequent record used to evaluate the corner position.
2. Description of evidence found, note discrepancies in the record, state method of establishing or obliterated corners.
3. Description of monument and accessories set to perpetuate the corner position.
4. Sketch of corner, show all pertinent data which can best be shown in a sketch example, corner marking, topography ties, position of accessories, etc.
5. Certification must be signed and sealed by Land Surveyor registered in the State of Montana.
6. Fill in Cross Index & Section Diagram at bottom of sheet.

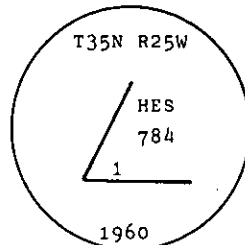
CERTIFIED CORNER RECORDATION

Corner 1 of HES 784 T. 35 N. R. 25 W. P.M.M. Lincoln County.

- I. 1917 H.E.S. original record by R. E. Maurer: "Beginning at Cor No. 1 of this survey, set for Cor. No. 1 a small stone, marked with a cross (X), under a slate stone, 24x16x8 ins., 14 ins. in ground, marked 1 HES 784 on the NE. face, and a cross (X) on top for the exact point.

From which: "Two bearing trees. A mound of earth 4 ft. base, 2 ft. high, NE. of corner.

1960 B.L.M. Resurvey by D. Cunningham: "Cor. No. 1 of H.E.S. No. 784, monumented with a slate stone, 24x16x8 ins., set and marked as described in the official record, and witnessed by the original bearing trees. At corner point set an iron post, 30 ins. long, 2 1/2 ins. diam., 26 ins. in the ground, in concrete, with brass cap mkd.:



from which

The original bearing trees:

A birch, 12 ins. diam., bears N 43 1/2° E., 28 lks. dist., marking overgrown. (Original)

A birch, 8 ins. diam., bears N. 64° 46' W., 26 lks. dist., mkd. 1 HES 784 BT. (Original)

The new bearing trees:

A spruce, 9 ins. diam., bears N. 20° E., 57 lks. dist., mkd. 1 HES 784 BT.

A spruce, 7 ins. diam., bears N. 86 1/2° W., 54 lks. dist., mkd. 1 HES 784 BT.

Bury the original stone alongside the iron post."

- II. Found a BLM brass cap 3 1/4 ins. diam., 3 ins. out of the ground, marked as shown above.

From which:

A birch, 14 ins. diam, bears N44° E., 18.6 ft. (28.2 lks.) dist., healed face. (Original)


A down birch stump, bears N65° W., 17.1 ft. (25.9 lks.) dist., visible HES 784 BT. (Original)

A spruce, 11 ins. diam., bears N86° W., 35.7 ft. (54.1 lks.) dist., visible scribing. (1960 BLM)

- III. Painted red bands around the bearing trees and attached "Land Survey Monument" and "Bearing Tree" signs.

Set a 6 ft. galvanized steel guard post with "Land Survey Marker" and "Property Boundary" decals, N16° E., 3 ft. dist from corner.

Magnetic declination: 20° East



SKETCH OF CORNER

CERTIFICATION
Thomas M. Hommel

I, Thomas M. Hommel
Signature Ground Party Chief
Alvah F. Hughes

I, Alvah F. Hughes
Signature of Surveyor & Seal

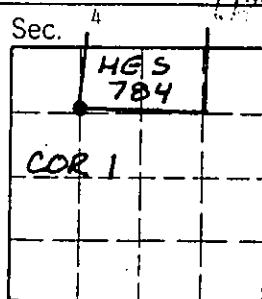
Date: 11/26/91 Reg. No. 7322 LS
U.S. FOREST SERVICE

Employer: _____

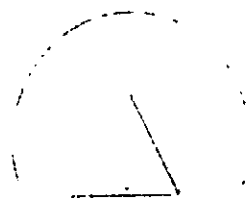
Office of Clerk and Recorder, County of Lincoln. This "corner record" was filed for record on 4-21-92 was noted on the cross-index plat and is assigned page No. 5007, in book No. Coral M. Cunningham

County Official

Cross Index No. 1 HES 784 T. 35 N. R. 25 W. P.M.M.



• - corner this sheet



1912

Handwritten signature or mark