

INSTRUCTIONS

1. Original and/or subsequent record used to evaluate the corner position.
2. Description of evidence found, note discrepancies in the record, state method of establishing lost or obliterated corners.
3. Description of monument and accessories set to perpetuate the corner position.
4. Sketch or corner, show all pertinent data which can best be shown in a sketch example, corner marking, topography ties, position of accessories, etc.
5. Certification must be signed and sealed by Registered Land Surveyor in State of Montana.
6. Fill in Cross Index & Section Diagram at bottom of sheet.

CERTIFIED CORNER RECORDATION

Corner Southwest Corner Section 32 T. 35N R. 25W P.M.M. Lincoln County

ORIGINAL G.L.O. NOTES: "Set a post, 4 ft. long, 3 ins. square, 24 ins. in the ground, for cor. to secs. 5,6,31 and 32, marked T.35N., S.32 on N.E., T.34N., S.5 on S.E., R.25W., S.6 on S.W., and S.31 on N.W. faces with 5 notches on E. and 1 notch on W. edges; from which

A tamarack, 14 ins. diam., bears N.65°30'E.36 lks. dist., marked T.35N., R.25W., S.32 B.T.

A tamarack, 14 ins. diam., bears S.70°30'E.18 lks. dist., marked T.34N., R.25W., S.5 B.T.

A tamarack, 16 ins. diam., bears S.12°W., 81 lks. dist., T.34N., R.25W., S.6 B.T.

A tamarack, 14 ins. diam., bears N.68°W., 116 lks. dist., marked T.35N., R.25W., S.31 B.T.

B.L.M. RECORD:

Found original post as described by the GLO, At the corner point Set an iron post, 30 ins. long, 2½ ins. diam., 26 ins. in the ground, in concrete, with brass cap mkd.

T35N R25W

S 31	S 32
S 6	S 5

T34N
1960

from which

A larch stump, 22 ins. diam., bears N.65°E., 34 lks. dist., no markings visible. (Record: N.65½°E., 36 lks.)

A larch stump, 22 ins. diam., bears S.74°E., 13 lks. dist., markings illegible. (Record: S.70½°E., 18 lks.)

A larch stump, 24 ins. diam., bears S.12°W., 81 lks. dist., markings illegible. (Record)

A larch, stump, 30 ins. diam., bears N.68°W., 116 lks. dist., markings illegible. (Record)

The new bearing trees;

A fir, 7 ins. diam., bears N.25½°E., 27 lks. dist., mkd. T35N R25W S32 BT.


A larch, 8 ins. diam., bears S.54 ¾°E., 63 lks. dist., mkd. T34N R25W S 5 BT.

A fir, 7 ins. diam., bears S.45°W., 16 lks. dist., marked T34N R25W S 6 BT.

A larch, 9 ins. diam., bears N.33½°W., 55 lks. dist., mkd. T35N R25W S.31 BT.

FOUND:

(SEE BACK)



SKETCH OF CORNER

CERTIFICATION

1. EDWARD W. FOY

certify the information shown herein is true and correct.

Edward W. Foy
Signature Ground Party Chief

1. JAMES H. BURTON

certify that this Corner Record correctly represents work performed by me or under by direction in compliance with the "Corner Recordation Act" (70-22-101, et seq., M.D.A.)

James H. Burton
Signature of Surveyor & Seal

Date: 4/82 Reg. No. 54285

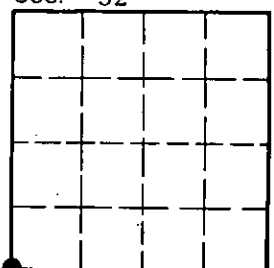
Employer: Flathead Land Consultants

Office of Clerk and Recorder, County of Lincoln. This "corner record" was filed for record on the May 28th day of 1982 was noted on the cross-index plat and is assigned page No. 1670, in book No. _____

Eleanor L. Vaughn by Betty L. Conces
County Official Deputy

Cross Index No. 2-5 T. 35N R. 25W P.M.M.

Sec. 32



• corner this sheet

INSTRUCTIONS TO SURVEYORS FOR COMPLETION OF CERTIFIED CORNER RECORDATION FORMS

I. ORIGINAL AND/OR SUBSEQUENT RECORD:

This item should describe or quote those portions of the original or subsequent record which were used in evaluating the corner position. The original record will usually be the General Land Office field notes. Subsequent record can come from several sources: Previously filed corner records, maps and plats, private and public records, etc. Some of the subsequent record, even though not in the public record, but known to have validity by the surveyor, may be quoted and appropriately noted.

The record data helps support the reestablished corner position because it clearly shows what history the surveyor based his corner position on. In some cases, however, the record may be unknown or not pertinent. A statement to that effect should appear on the corner record.

II. DESCRIPTION OF EVIDENCE FOUND OR METHOD OF LOCATING CORNER POSITION:

This item will describe the original or subsequent record evidence found. If portions of the found evidence cannot be reconciled with the record, then the disregarded record should be noted, and, if possible, an opinion as to its cause narrated.

If no physical evidence of the original or subsequent monuments and accessories can be found, then the method used to reestablish the lost or obliterated corner (single proportion, fence intersection, parol evidence, terrain calls, centerline of road, etc.) shall be indicated.

III. DESCRIPTION OF MONUMENTS AND ACCESSORIES SET TO PERPETUATE THE CORNER POSITION:

This item should list all details about the corner and its location which will help exclusively identify the corner position; including size and type of monument, how marked if not shown in sketch, and distinguishing topographic calls which help locate the corner. In many cases, instructions on how to find the corner should be included.

References or ties to other corners are optional and may be drawn on the face or back of the corner record form, or references to Certificate of Survey may be made. Separate drawings may be attached to the corner form.

If state plane coordinate values for the corner position are shown, then the control upon which they are based should be indicated.

IV. SKETCH OF CORNER:

This item will usually show how a found or set corner is marked and may also show topography or accessory monuments found or set and their relation to the corner. There is no stipulated format; the sketch could be transcribed field note entries.

V. CERTIFICATION:

The name and signature of the ground party chief is optional.


The Surveyor who performed or directed the field work which is depicted on the "Certified Corner Record" shall sign and affix his seal in the Certification.

The employer blank is optional but useful in tracking down original field note data or adjacent record if, in the future, questions arise about the corner.

VI.

The Cross Index at the bottom of the page should be completed by the Surveyor. Only the single Township Index where the corner is filed shall be completed.

The lower righthand corner is a corner location diagram and should have the pertinent section filled in at the top and a closed circle indicating the appropriate corner position in the section filled in. This is intended to be an aid in searching the "Record" once it has been filed.



INSTRUCTIONS

1. Original and/or subsequent record used to evaluate the corner position.
2. Description of evidence found, note discrepancies in the record, state method of establishing lost or obliterated corners.
3. Description of monument and accessories set to perpetuate the corner position.
4. Sketch or corner, show all pertinent data which can best be shown in a sketch example, corner marking, topography ties, position of accessories, etc.
5. Certification must be signed and sealed by Registered Land Surveyor in State of Montana.
6. Fill in Cross Index & Section Diagram at bottom of sheet.

CERTIFIED CORNER RECORDATION

Corner West Quarter Corner Sec. 32 T. 35N R. 25W P.M.M. Lincoln County

ORIGINAL G.L.O. NOTES: "Set a limestone, 12 X 8 X 8 ins. 8 ins. in the ground, for 1/4 sec.cor., marked 1/4 on W.face; from which
A tamarack, 10 ins.diam., bears N.52°E.8 lks. dist., marked 1/4 S.B.T.
A tamarack, 12 ins.diam., bears S.82°45'W.19 lks. dist., marked 1/4 S.B.T.

B.L.M. RECORD:

Set an iron post, 30 ins. long, 2½ ins. diam., 28 ins. in the ground, in concrete, with brass cap mkd.

T35N R25W

1/4

S 31 | S 32

1960

from which

A stump hole, bears S.33°E., 8 lks. dist., with fallen log having illegible markings. (Record: N.52°E., 8 lks.)

A stump hole, bears S.49°W., 18 lks. dist., with fallen log having illegible markings. (Record: S.82-3/4°W., 19 lks.)


New bearing trees:

A fir, 6 ins. diam., bears S23-3/4°E., 15 lks. dist., mkd. 1/4 S 32 BT.

A fir, 6 ins. diam., bears S.31°W., 43 lks. dist., mkd. 1/4 S 31 BT.

FOUND:

B.L.M. Brass Cap monument as described, from which
9" Fir, with scar, bears S24°E., 10.0 ft.
9" Fir, with scar, bears S31°W., 28.2 ft.
Stump hole with tree downand scribing, bears N52°E., 4.0 ft.



CERTIFICATION

I, EDWARD W. FOY

certify the information shown herein is true and correct.

Edward W. Foy
Signature Ground Party Chief

I, JAMES H. BURTON

certify that this Corner Record correctly represents work performed by me or under by direction in compliance with the "Corner Recordation Act" (70-22-101, et seq. M.P.A.)

James H. Burton
Signature of Surveyor & Seal

Date: 4/82 Reg. No. 5428S

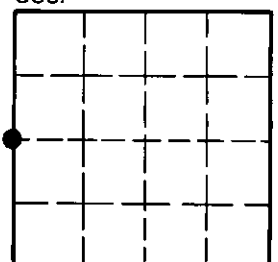
Employer: Flathead Land Consultants

Office of Clerk and Recorder, County of Lincoln. This "corner record" was filed for record on the May 28th day of 1982 was noted on the cross-index plat and is assigned page No. 1669, in book No. Eleanor L. Vaughan by Betty L. Conces

County Official deputy

Cross Index No. X-5 T. 35N R. 25W P.M.M.

Sec. 32



• - corner this sheet

INSTRUCTIONS TO SURVEYORS FOR COMPLETION OF CERTIFIED CORNER RECORDATION FORMS

I. ORIGINAL AND/OR SUBSEQUENT RECORD:

This item should describe or quote those portions of the original or subsequent record which were used in evaluating the corner position. The original record will usually be the General Land Office field notes. Subsequent record can come from several sources: Previously filed corner records, maps and plats, private and public records, etc. Some of the subsequent record, even though not in the public record, but known to have validity by the surveyor, may be quoted and appropriately noted.

The record data helps support the reestablished corner position because it clearly shows what history the surveyor based his corner position on. In some cases, however, the record may be unknown or not pertinent. A statement to that effect should appear on the corner record.

II. DESCRIPTION OF EVIDENCE FOUND OR METHOD OF LOCATING CORNER POSITION:

This item will describe the original or subsequent record evidence found. If portions of the found evidence cannot be reconciled with the record, then the disregarded record should be noted, and, if possible, an opinion as to its cause narrated.

If no physical evidence of the original or subsequent monuments and accessories can be found, then the method used to reestablish the lost or obliterated corner (single proportion, fence intersection, parol evidence, terrain calls, centerline of road, etc.) shall be indicated.

III. DESCRIPTION OF MONUMENTS AND ACCESSORIES SET TO PERPETUATE THE CORNER POSITION:

This item should list all details about the corner and its location which will help exclusively identify the corner position; including size and type of monument, how marked if not shown in sketch, and distinguishing topographic calls which help locate the corner. In many cases, instructions on how to find the corner should be included.

References or ties to other corners are optional and may be drawn on the face or back of the corner record form, or references to Certificate of Survey may be made. Separate drawings may be attached to the corner form.

If state plane coordinate values for the corner position are shown, then the control upon which they are based should be indicated.

IV. SKETCH OF CORNER:

This item will usually show how a found or set corner is marked and may also show topography or accessory monuments found or set and their relation to the corner. There is no stipulated format; the sketch could be transcribed field note entries.

V. CERTIFICATION:

The name and signature of the ground party chief is optional.

The Surveyor who performed or directed the field work which is depicted on the "Certified Corner Record" shall sign and affix his seal in the Certification.

The employer blank is optional but useful in tracking down original field note data or adjacent record if, in the future, questions arise about the corner.

VI.

The Cross Index at the bottom of the page should be completed by the Surveyor. Only the single Township Index where the corner is filed shall be completed.

The lower righthand corner is a corner location diagram and should have the pertinent section filled in at the top and a closed circle indicating the appropriate corner position in the section filled in. This is intended to be an aid in searching the "Record" once it has been filed.



INSTRUCTIONS

1. Original and/or subsequent record used to evaluate the corner position.
2. Description of evidence found, note discrepancies in the record, state method of establishing lost or obliterated corners.
3. Description of monument and accessories set to perpetuate the corner position.
4. Sketch or corner, show all pertinent data which can best be shown in a sketch example, corner marking, topography ties, position of accessories, etc.
5. Certification must be signed and sealed by Registered Land Surveyor in State of Montana.
6. Fill in Cross Index & Section Diagram at bottom of sheet.

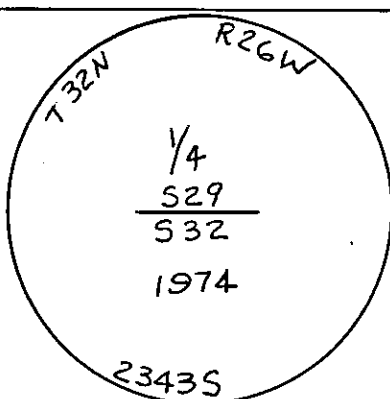
CERTIFIED CORNER RECORDATION

Corner SOUTH QUARTER CORNER SEC. 29 T. 35N R. 25W P.M.M. Lincoln County

ORIGINAL G.L.O. NOTES: "Set a post, 3 ft. long, 3 ins. square, with marked stone 12 ins. in the ground, for 1/4 sec. cor., marked 1/4 on N. face; from which
A spruce, 6 ins. diam., bears S. 74° 45' W. 185 lks. dist. marked 1/4 S.B.T.
No other tree suitable for marking within limits.
Dug a pit E. of stone 5 1/2 ft. dist., and raised a mound of earth 1 1/2 ft. high 3 1/2 ft. base, around post.

FOUND: No original evidence found. Found 2 1/2" Aluminum Monument with 3 1/4" cap, set by J. T. Shaw as indicated on Certificate of Survey No. 28, Records of Lincoln County.

SET: Used existing monument, from which (NOTE: Cap is marked wrong)
A 14" Spruce, scribed 1/4 S32 BT, bears S58°W, 125.3 ft.
A fence Post bears N49°W., 95.7 ft.



SKETCH OF CORNER

CERTIFICATION

1. EDWARD W. FOY

certify the information shown herein is true and correct.

Signature Ground Party Chief1. M. L. HAIGES

certify that this Corner Record correctly represents work performed by me or under my direction in compliance with the "Corner Recordation Act" (70-22-01, et seq., M.D.A.)

Signature of Surveyor & SealDate: 5/82 Reg. No. 25206

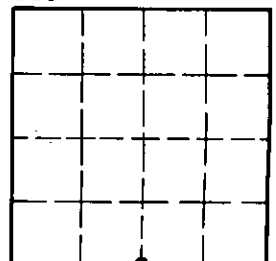
Employer: _____

Office of Clerk and Recorder, County of Lincoln. This "corner record" was filed for record on the May 28th day of 1982 was noted on the cross-index plat and is assigned page No. 1668, in book No. _____

Eleanor L. Vaughn by Betty L. Conces
County Official Deputy

Cross Index No. V-7 T. 35N R. 25W P.M.M.

Sec. 29



• corner this sheet

INSTRUCTIONS TO SURVEYORS FOR COMPLETION OF CERTIFIED CORNER RECORDATION FORMS

I. ORIGINAL AND/OR SUBSEQUENT RECORD:

This item should describe or quote those portions of the original or subsequent record which were used in evaluating the corner position. The original record will usually be the General Land Office field notes. Subsequent record can come from several sources: Previously filed corner records, maps and plats, private and public records, etc. Some of the subsequent record, even though not in the public record, but known to have validity by the surveyor, may be quoted and appropriately noted.

The record data helps support the reestablished corner position because it clearly shows what history the surveyor based his corner position on. In some cases, however, the record may be unknown or not pertinent. A statement to that effect should appear on the corner record.

II. DESCRIPTION OF EVIDENCE FOUND OR METHOD OF LOCATING CORNER POSITION:

This item will describe the original or subsequent record evidence found. If portions of the found evidence cannot be reconciled with the record, then the disregarded record should be noted, and, if possible, an opinion as to its cause narrated.

If no physical evidence of the original or subsequent monuments and accessories can be found, then the method used to reestablish the lost or obliterated corner (single proportion, fence intersection, parol evidence, terrain calls, centerline of road, etc.) shall be indicated.

III. DESCRIPTION OF MONUMENTS AND ACCESSORIES SET TO PERPETUATE THE CORNER POSITION:

This item should list all details about the corner and its location which will help exclusively identify the corner position; including size and type of monument, how marked if not shown in sketch, and distinguishing topographic calls which help locate the corner. In many cases, instructions on how to find the corner should be included.

References or ties to other corners are optional and may be drawn on the face or back of the corner record form, or references to Certificate of Survey may be made. Separate drawings may be attached to the corner form.

If state plane coordinate values for the corner position are shown, then the control upon which they are based should be indicated.

IV. SKETCH OF CORNER:

This item will usually show how a found or set corner is marked and may also show topography or accessory monuments found or set and their relation to the corner. There is no stipulated format; the sketch could be transcribed field note entries.

V. CERTIFICATION:

The name and signature of the ground party chief is optional.


The Surveyor who performed or directed the field work which is depicted on the "Certified Corner Record" shall sign and affix his seal in the Certification.

The employer blank is optional but useful in tracking down original field note data or adjacent record if, in the future, questions arise about the corner.

VI.

The Cross Index at the bottom of the page should be completed by the Surveyor. Only the single Township Index where the corner is filed shall be completed.

The lower righthand corner is a corner location diagram and should have the pertinent section filled in at the top and a closed circle indicating the appropriate corner position in the section filled in. This is intended to be an aid in searching the "Record" once it has been filed.



INSTRUCTIONS

1. Original and/or subsequent record used to evaluate the corner position.
2. Description of evidence found, note discrepancies in the record, state method of establishing lost or obliterated corners.
3. Description of monument and accessories set to perpetuate the corner position.
4. Sketch or corner, show all pertinent data which can best be shown in a sketch example, corner marking, topography ties, position of accessories, etc.
5. Certification must be signed and sealed by Registered Land Surveyor in State of Montana.
6. Fill in Cross Index & Section Diagram at bottom of sheet.

CERTIFIED CORNER RECORDATION

Corner: East Quarter Corner Section 29 T. 35N R. 25W P.M.M. Lincoln County

ORIGINAL G.L.O. NOTES: "Set a sandstone, 12 X 8 X 6 ins. 8 ins. in the ground, for 1/4 sec. cor. marked 1/4 on W. face; from which
A tamarack, 10 ins. diam., bears S.21°45'W. 14 lks. dist., marked 1/4 S.B.T.
A tamarack, 10 ins. diam., bears N.72°E. 13 lks. dist., marked 1/4 S.B.T.

B.L.M. RECORD:

Found original stone as described by the GLO, At the corner point
Set an iron post, 30 ins. long, 2 1/2 ins. diam., 26 ins. in the ground, in concrete with brass cap mkd.

T35N R25W

1/4

S 29 | S 28

from which 1960

A larch, 12 ins. diam., bears N.70°E., 13 lks. dist., marked 1/4 S BT. (Record: N.72°E., 13 lks.)

A larch, 16 ins. diam., bears S.21-3/4°W., 14 lks. dist., visible marks 1/4 S. (Record)

The new bearing trees:

A larch, 8 ins. diam., bears N.57 1/2°E., 37 lks. dist., mkd. 1/4 S 29 BT.

A fir, 10 ins. diam., bears N39 1/2°W., 47 lks. dist., mkd. 1/4 S 28 BT.

FOUND:

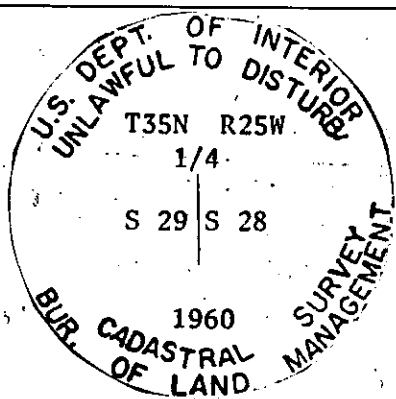
B.L.M. Brass Cap Monument as described, from which

9" Larch, with scar, bears N37°E., 37.3 ft.

13" Larch, with scar, bears N72°E., 8.5 ft.

16" Larch, with scar, bears S19°W., 9.1 ft.

12" Fir, with scar, bears N42°W., 31.3 ft.



SKETCH OF CORNER

CERTIFICATION

1. EDWARD W. FOY

certify the information shown herein is true and correct.

Edward W. Foy
Signature Ground Party Chief

1. JAMES H. BURTON

certify that this Corner Record correctly represents work performed by me or under my direction in compliance with the "Corner Recordation Act" (70-22-101, et seq., M.D.A.)

James H. Burton
Signature of Surveyor & Seal

Date: 4/82 Reg. No. 5428S

Employer: Flathead Land Consultants

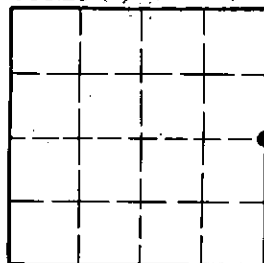
Office of Clerk and Recorder, County of Lincoln. This "corner record" was filed for record on the May 28th day of 1982 was noted on the cross-index plat and is assigned page No. 11667, in book No. Eleanor L. Vaughn by Betty L. Conces

County Official deputy

Cross Index No. T-9

T. 35N R. 25W P.M.M.

Sec. 29



• - corner this sheet

INSTRUCTIONS TO SURVEYORS FOR COMPLETION OF CERTIFIED CORNER RECORDATION FORMS

I. ORIGINAL AND/OR SUBSEQUENT RECORD:

This item should describe or quote those portions of the original or subsequent record which were used in evaluating the corner position. The original record will usually be the General Land Office field notes. Subsequent record can come from several sources: Previously filed corner records, maps and plats, private and public records, etc. Some of the subsequent record, even though not in the public record, but known to have validity by the surveyor, may be quoted and appropriately noted.

The record data helps support the reestablished corner position because it clearly shows what history the surveyor based his corner position on. In some cases, however, the record may be unknown or not pertinent. A statement to that effect should appear on the corner record.

II. DESCRIPTION OF EVIDENCE FOUND OR METHOD OF LOCATING CORNER POSITION:

This item will describe the original or subsequent record evidence found. If portions of the found evidence cannot be reconciled with the record, then the disregarded record should be noted, and, if possible, an opinion as to its cause narrated.

If no physical evidence of the original or subsequent monuments and accessories can be found, then the method used to reestablish the lost or obliterated corner (single proportion, fence intersection, parol evidence, terrain calls, centerline of road, etc.) shall be indicated.

III. DESCRIPTION OF MONUMENTS AND ACCESSORIES SET TO PERPETUATE THE CORNER POSITION:

This item should list all details about the corner and its location which will help exclusively identify the corner position; including size and type of monument, how marked if not shown in sketch, and distinguishing topographic calls which help locate the corner. In many cases, instructions on how to find the corner should be included.

References or ties to other corners are optional and may be drawn on the face or back of the corner record form, or references to Certificate of Survey may be made. Separate drawings may be attached to the corner form.

If state plane coordinate values for the corner position are shown, then the control upon which they are based should be indicated.

IV. SKETCH OF CORNER:

This item will usually show how a found or set corner is marked and may also show topography or accessory monuments found or set and their relation to the corner. There is no stipulated format; the sketch could be transcribed field note entries.

V. CERTIFICATION:

The name and signature of the ground party chief is optional.

The Surveyor who performed or directed the field work which is depicted on the "Certified Corner Record" shall sign and affix his seal in the Certification.

The employer blank is optional but useful in tracking down original field note data or adjacent record if, in the future, questions arise about the corner.

VI.

The Cross Index at the bottom of the page should be completed by the Surveyor. Only the single Township Index where the corner is filed shall be completed.

The lower righthand corner is a corner location diagram and should have the pertinent section filled in at the top and a closed circle indicating the appropriate corner position in the section filled in. This is intended to be an aid in searching the "Record" once it has been filed.

FOUND:

B.L.M. Brass Cap monument as described, from which
23" Larch, with scribing, bears N44°E, 35.7 ft.
13" Fir, with scar, bears N45°E., 58.1 ft.
24" Larch, with scar, bears S49½°E., 88.5 ft.
12" Fir, with scar, bears S10°E., 32.0 ft.
7" Larch, with scar, bears S11°W., 57.7 ft.
Stump hole with tree down and scribing, bears S33°W., 95.5 ft.
22" Larch, with scar, bears N83°W., 33.9 ft.
13" Fir, with scar, bears N58°W., 9.3 ft.



INSTRUCTIONS

1. Original and/or subsequent record used to evaluate the corner position.
2. Description of evidence found, note discrepancies in the record, state method of establishing lost or obliterated corners.
3. Description of monument and accessories set to perpetuate the corner position.
4. Sketch or corner, show all pertinent data which can best be shown in a sketch example, corner marking, topography ties, position of accessories, etc.
5. Certification must be signed and sealed by Registered Land Surveyor in State of Montana.
6. Fill in Cross Index & Section Diagram at bottom of sheet.

CERTIFIED CORNER RECORDATION

Corner Northeast Corner Section 29 T. 35N R. 25W P.M.M. Lincoln County

ORIGINAL G.L.O. NOTES: "Set a limestone, 24X10X4 ins. 18 ins. in the ground, for cor. to secs. 20, 21, 28 and 29, marked with 2 notches on S. and 4 notches, on E. edge; from which A tamarack, 14 ins. diam. bears N.42°45'E. 55 lks. dist., marked T.35N., R.25W., S.21 B.T.
A tamarack, 15 ins. diam. bears S.50°E., 134 lks. dist., marked T.35N., R.25W., S.28 B.T.
A tamarack, 13 ins. diam., bears S.33°W. 148 lks. dist., marked T.35N., R.25W., S.29 B.T.
A tamarack, 13 ins. diam., bears N.81°45'W. 53 lks. dist., marked T.35N., R.25W., S.20 B.T."

B.L.M. RECORD:

Found original stone as described by the GLO, At the corner point
Set an iron post, 30 ins. long, 2½ ins. diam., 26 ins. in the ground, with brass cap mkd.

T35N R25W

S 20	S 21
S 29	S 28

1960

from which

A larch, 24 ins. diam., bears N.42-3/4°E., 55 lks. dist., markings overgrown. (Record)

A larch, 23 ins. diam., bears S. 50° E., 134 lks. dist., markings overgrown. (Record).

A stump hole, bears S.33°W., 148 lks. dist., with fallen log having markings overgrown. (Record).

A larch, 22 ins. diam., bears N.81-3/4°W., 53 lks. dist., markings overgrown. (Record).

The new bearing trees:

A fir, 7 ins. diam., bears N.43-3/4°E., 89 lks. dist. mkd. T35N R25W S.21 BT.


A fir, 9 ins. dia., bears S. 9-3/4°E., 47 lks. dist., mkd. T35N R25W S.28 BT.

A larch, 6 ins. diam., bears S.11½°W., 87 lks. dist., mkd., T35N R25W, S.29 BT.

A fir, 8 ins. diam., bears N.57½°W., 13 lks. dist., mkd. T35N R25W S.20 BT.

FOUND:

(SEE BACK)



CERTIFICATION

1. EDWARD W. FOY

certify the information shown herein is true and correct.

Edward W. Foy
Signature Ground Party Chief

1. JAMES H. BURTON

certify that this Corner Record correctly represents work performed by me or under my direction in compliance with the "Corner Recordation Act" (70-22-101, et seq., M.D.A.)

James H. Burton
Signature of Surveyor & Seal.

Date: 4/82 Reg. No. 5428S

Employer: Flathead Land Consultants

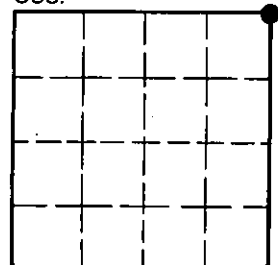
Office of Clerk and Recorder, County of Lincoln. This "corner record" was filed for record on the May 28th day of 1982 was noted on the cross-index plat and is assigned page No. 1666, in book No. Eleanor L. Vaughn by Betty L. Conces

County Official

deputy

Cross Index No. R-9 T. 35N R. 25W P.M.M.

Sec. 29



• corner this sheet