

# CERTIFIED CORNER RECORDATION

Corner Cor 8 of HES 787 T. 35N R. 25W P.M.M. Lincoln County

## 1917 HES Original Record by R.E. Maurer:

Set a small stone, marked with an X under a granite stone 26x14x4 ins., 16 ins. In the ground, mkd. 8 HES 787 on the NW face and a cross on top for the exact corner point.  
Two bearing trees and a mound of earth 4 ft. base, 2 ft. high, NW of corner.

## 1960 BLM Resurvey by D. Cunningham:

Found: a granite stone, 18x16x5 ins. Set and mkd. As above;

A Stump hole, bears S36°28'E, 13 lks. dist. with a fallen log mkd. 8 HES 787 BT.

A Cottonwood, 18 ins. in diam. bears S 88°35' W, 14 lks. dist. marking overgrown.

Set:

An Iron Post, 30 ins. long, 2½ ins. diam. 26 ins. in the ground, in concrete with Brass Cap mkd.

A Fir, 9 ins. in diam. bears S 75¼°E, 44 lks. dist., mkd. 8 HES 787 BT;

A Spruce, 8 ins. in diam. bears N 0°45' W, 27 lks. dist., mkd. 8 HES 787 BT.

Bury the original stone alongside and raise a mound of stone, 3 ft. base, 2 ft. high, NW of IP.

## 1991 Resurvey by Alvah F. Hughes:

Found: A BLM Brass Cap on 2½ ins. diam. Iron pipe, 2 ins. above ground with rock mound, 1 ft. dist., West of corner, mkd. as shown.

A Cottonwood, 20 ins. in diam. bears S 86°W, 9.2 ft. dist., healed face;

A Fir, 13 ins. in diam. bears S 75°E, 29.1 ft. dist. healed face;

A Spruce, 13 ins. in diam. bears South, 17.6 ft. dist., healed face.

Set:

A 6 ft. galvanized steel post with LSM & PB decals, North, 3 ft. dist. from corner.

## 2. Found:

A BLM Brass monument, 3¼ ins. in diam., 2 ins. out of ground surrounded by a mound of stone, mkd. as shown;

A Cottonwood, 21 ins. in diam., bears S86°W, 9.20 ft. dist., with a well healed face;

A Douglas Fir, 16 ins. in diam., bears S75°E, 29.10 ft. dist., with a well healed face;

A Spruce snag, 15 ins. in diam., 5 ft. tall, bears South, 17.60 ft. dist. with a well healed face;

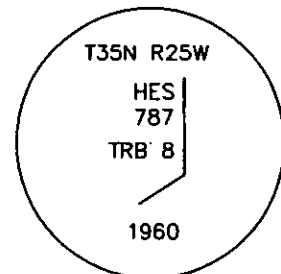
A Steel post, bears North, 3 ft. dist. with LSM & Boundary tags.

## 3. Established:

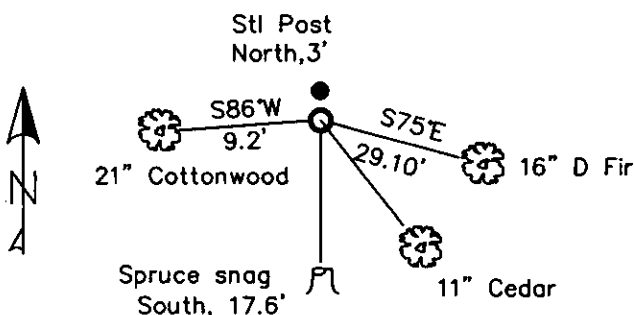
A Cedar, 11 ins. in diam., bears S38°E, 28.20 ft. dist., scribed 8 HES 787 BT, with LSM sign on back, BT tag on front & Aluminum nail in side center.

Restacked and painted a mound of stone around monument.

Repainted blazes and rings on all BTs.



MAGNETIC DECLINATION - 16° EAST



SKETCH OF CORNER

CERTIFICATION

I, CURT HECKROTH  
certify the information shown herein is true and correct.

*Curt Heckroth*  
Professional Land Surveyor

I, LAWRENCE A. GLAHE  
certify that the Corner Record Book represents work performed by me or under my direction in compliance with the "Corner Recordation Act" (P.L. 86-601, et seq. H.C.A.)

*Lawrence A. Glahe*  
Professional Land Surveyor

Date: 11-10-10 9748 LS  
Employer: GLAHE & ASSOC., INC.

Office of Clerk and Recorder, County of Lincoln. This "corner  
229669 BOOK: CCR CC&R'S PAGE: 11639 Pages: 1

record" was filed for record STATE OF MONTANA LINCOLN COUNTY

was noted on the cross-index RECORDED: 11/16/2010 9:09 KOI: CC&R'S

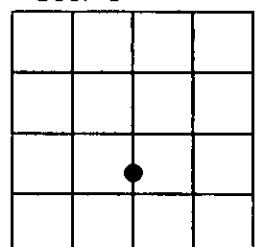
book No. TAMMY D. LAUER CLERK AND RECORDER

FEE: \$0.00 BY: *Tammy D. Lauer*  
TO: GLAHE & ASSOC., INC. P.O. BOX 1863, SANDPOINT, ID. 83860,  
8 HES 787

Cross Index No. 5012 T. 35N R. 25W PMM

Adopted July 1, 1981, Montana Board of Professional Engineers & Land Surveyors

Sec. 5



● corner this sheet

DATA