

# CERTIFIED CORNER RECORDATION

Corner NE Cor. Sec 7 T. 35N R. 25W P.M.M. Lincoln County

## 1. 1894 G.L.O. Original Record by A.L. Jaqueth et al:

Set:

A Post, 4 ft. long, 4 ins. square, 24 ins. in the ground, for Cor. to Secs. 5,6,7 & 8, mkd. T35N S5 on NE, R25W S8 on SE, S7 on SW and S6 on NW faces, with 5 notches on South and East edges;

From which:

A Tamarack, 26 ins. in diam., bears N73°15' E, 45 lks. dist., mkd. T35N R25W S5 BT;

A Fir, 6 ins. in diam., bears S82°15'E, 41 lks. dist., mkd. T35N R25W S8 BT;

A Tamarack, 22 ins. in diam., bears S71°W, 40 lks. dist., mkd. T35N R25W S7 BT;

A Tamarack, 12 ins. in diam., bears N11°W, 34 lks. dist., mkd. T35N R25W S6 BT;

## 1960 BLM Remonumentation by Cunningham:

Found:

A Larch, 28 ins. in diam., bears N73¼°E, 45 lks. dist., markings overgrown;

A Stump hole, bears S82¼°E, 41 lks. dist., with fallen log mkd. N R25W S BT;

A Larch, 22 ins. in diam., bears S71°W, 40 lks. dist., mkd. T35N R25W S7 BT;

Set:

An Iron post, 30 ins. long, 2½ ins. diam., 26 in the ground, in concrete, with

A Brass Cap, mkd. as shown;

A Fir, 6 ins. diam., bears S58¼°E, 46 lks. dist., mkd. T35N R25W S8 BT;

A Fir, 5 ins. diam., bears N18 3/4°W, 57 lks. dist., mkd. T35N R25W S6 BT;

Raised a mound of stone, 3 ft. base, 2 ft. high, West of the Iron post.

## 2. Found:

A BLM Brass Cap, 3¼ ins. in diam., flush with ground, mkd. as shown;

A Douglas Fir, 12 ins. in diam., bears East, 26.7 ft. dist., healed face;

A Douglas Fir, 9 ins. in diam., bears S58¼°E, 30.3 ft. dist., healed face;

A Larch, 21 ins. in diam., bears N71°W, 38.0 ft. dist., healed face;

A Larch snag, bears N73¼°E, 29.9 ft. dist.;


A Douglas Fir, with K tag bears N55°E, 17.5 ft. dist.

## 3. Established:

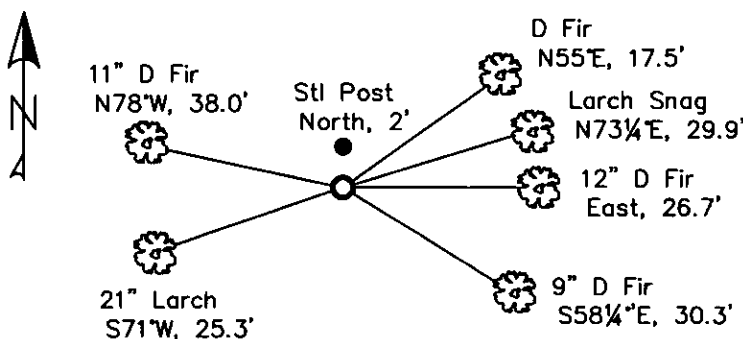
A Steel post with LSM decal, bears North, 2 ft. dist.

Painted a mound of rock west of monument;

Painted blazes and bands on all BTs; Replaced tag and sign where needed.



MAGNETIC DECLINATION - 15°4' EAST



SKETCH OF CORNER

CERTIFICATION

I, Erich Shrack  
certify the information shown to be true and correct.

I, LAWRENCE A. GLAHE  
certify that this Corner Recordation represents work performed by me or under my direction in compliance with the "Corner Recordation Act" (P.L. 86-401, et seq. U.S.C.A.)

Dated 11-10-16 9748 LS

Employer: GLAHE & ASSOC., INC.

Office of Clerk and Recorder, County of Lincoln. This "corner

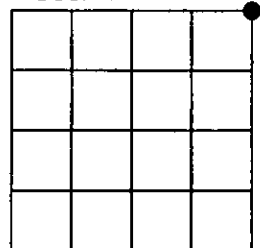
record" was filed for record

was noted on the cross-in

book No. \_\_\_\_\_

229643 BOOK: CCR CC&R'S PAGE: 11627 Pages: 1  
STATE OF MONTANA LINCOLN COUNTY  
RECORDED: 11/15/2010 1:22 KOI: CC&R'S  
TAMMY D. LAUER CLERK AND RECORDER  
FEE: \$0.00  
TO: GLAHE & ASSOC., INC. P.O. BOX 1863, SANDPOINT, ID. 83860  
Cross Index No. E-5 T. 35N R. 25W PMM

Sec. 7



Adopted July 1, 1981, Montana Board of Professional Engineers & Land Surveyors

● corner this sheet

