

INSTRUCTIONS

1. Original and/or subsequent record used to evaluate the corner position.
2. Description of evidence found, note discrepancies in the record, state method of establishing lost or obliterated corners.
3. Description of monument and accessories set to perpetuate the corner position.
4. Sketch of corner, show all pertinent data which can best be shown in a sketch example, corner marking, topography ties, position of accessories, etc.
5. Certification must be signed and sealed by Land Surveyor registered in the State of Montana.
6. Fill in Cross Index & Section Diagram at bottom of sheet.

CERTIFIED CORNER RECORDATION

Corner 7 of HES 276 T. 35 N. R. 32 W. P.M.M. Lincoln County

- I. 1914 HES 276 record by Elmer R. Johnson: "Set for Cor. No. 7, a black pine post 6x6x42 ins. 30 ins. above ground, marked 7 HES 276 on SW face and a nail in top for exact corner point from which

A cross(x) on a black pine, 12 ins. diam., bears $S40^{\circ}10'W$, 26 lks.(17.16 ft.) dist.

A cross(x) on a black pine, 10 ins. diam., bears $N68^{\circ}14'W$, 27 lks.(17.82 ft.) dist.

Raise a mound of earth 4 ft. base, 2 ft. high, SW of corner.

1915 HES 343 record by Fred E. Thieme: "To Cor. No. 2, identical with Cor. No. 7 of accepted HES No. 276, a post 12x6x6 ins. above ground, marked and witnessed as described by the Survey General. I mark this post for Cor. No. 2, 2 HES 343 on N face. From the tack in top

A cross(x) on a lodgepole pine, 10 ins. dia., bears $N1^{\circ}50'E$, 22 lks.(14.52 ft.) dist.

A cross(x) on a lodgepole pine, 12 ins. dia., bears $N32^{\circ}23'W$, 30 lks.(19.80 ft.) dist.

Each blazed and scribed 2 HES 343 BT."

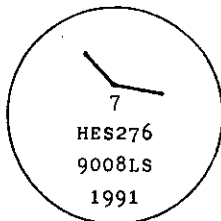
II. Found:

A 12 ins. diam. stump mkd. 7 HES 276 BT.(Original NW BT.)

A 6 ft. long stump, that is fallen over with visible scribing.(Original NE HES 343 BT)

A rotten log with attached roots mkd. 2 HES.(Original NW HES 343 BT)

- III. At the position determined by record bearing-distance intersections from found bearing trees, set a 3/4 in. diam., 30 ins. long alum. rod, 24 ins. in the ground, with alum. cap mkd. as shown



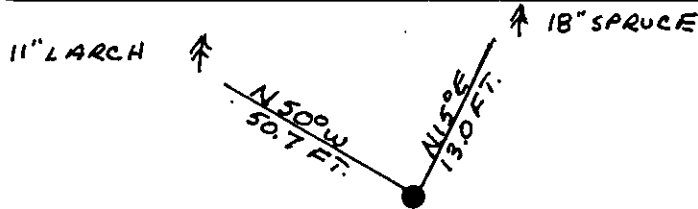
Established two new bearing trees:

A spruce, 18 ins. diam., bears $N15^{\circ}E$, 13.0 ft. dist., mkd. 7 HES 276 BT.

A larch, 11 ins. diam., bears $N50^{\circ}W$, 50.7 ft. dist., mkd. 7 HES 276 BT.

Painted red bands around the bearing trees and attached "Land Survey Monument" and "Bearing Tree" signs.

Set a galvanized steel guard post with "Land Survey Marker" and "Property Boundary" decals. $N54^{\circ}W$, 3 ft.
Magnetic declination: 20° East

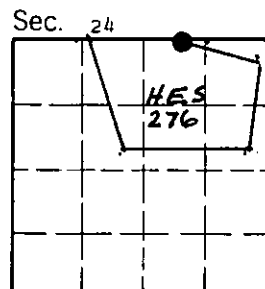


SKETCH OF CORNER

<p>CERTIFICATION</p> <p>I, <u>Kevin A. Todd</u> REGISTERED certify the information shown herein is true. <u>Kevin A. Todd</u> Signature Ground Party Chief</p> <p>I, <u>Ronald A. Pearson</u> REGISTERED certify that this Corner Record correctly represents a survey performed by me or under my direction in compliance with the "Corner Recordation Act" (70-22-101, et seq., M.C.A.) <u>Ronald A. Pearson</u> Signature of Surveyor & Seal</p> <p>Date: <u>12/23/91</u> Reg. No. <u>9008 LS</u></p> <p>Employer: <u>U.S. FOREST SERVICE</u></p>		<p>MONTANA</p> <p>REGISTERED</p> <p>9008LS</p>
--	--	---

Office of Clerk and Recorder, County of Lincoln. This "corner record" was filed for record on Jan 16, 1992 was noted on the cross-index plat and is assigned page No. 4621, in book No. _____

Coral M. Cummings
by Bruce Cummings
7 HES 276 35 N 32 W
Cross Index No. _____ T. _____ R. _____ PMM



• - corner this sheet