

INSTRUCTIONS

1. Original and/or subsequent record used to evaluate the corner position.
2. Description of evidence found, note discrepancies in the record, state method of establishing lost or obliterated corners.
3. Description of monument and accessories set to perpetuate the corner position.
4. Sketch of corner, show all pertinent data which can best be shown in a sketch example, corner marking, topography ties, position of accessories, etc.
5. Certification must be signed and sealed by Land Surveyor registered in the State of Montana.
6. Fill in Cross Index & Section Diagram at bottom of sheet.

CERTIFIED CORNER RECORDATION

Corner 1 of H.E.S. 1135 T. 35 N. R. 32 W. P.M.M. Lincoln County

- I. 1922, H.E.S., original record by J. P. Pfau: "Place a small stone marked with a cross (x) under a quartzite stone 26x10x10 ins., 16 ins. in the ground, marked 1 HES 1135 on S face, and a cross (x) on top for the exact cor. point, from which

A cross (x) on a lodgepole pine tree, 10 ins. dia., bears $S19^{\circ}45'E$, 30 lks. dist.

A cross (x) on a spruce tree, 6 ins. dia., bears $S10^{\circ}15'W$, 35 lks. dist., each blazed and scribed 1 H.E.S. 1135 BT.

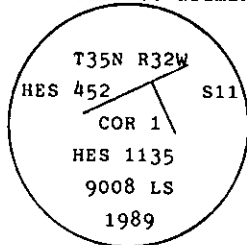
Raise a mound of stone 4 ft. base, 2 ft. high S of cor."

- II. Found, a loose, but set stone 22x10x10 ins., 7 ins. out of ground, marks 1 HES 1135 visible on the south face and the small stone, 3x2x2 1/2 ins. marked with a cross (x) found under stone monument, from which

A fallen tree, bears $S21^{\circ}E$, 19.8 ft. (30 lks.) dist., scribe 1 HES 1135 BT is visible.

Rotten remains, bears $S12^{\circ}W$, 23.0 ft. (34.8 lks.) dist., log section with scribe blaze, but no visible scribe.

- III. At the position of the found stone, I set a 2 1/2 in. diam. aluminum post, 30 ins. long, 23 ins. in the ground with a 3 1/4 in. dia., U.S.D.A., Forest Service aluminum cap marked as shown:



Established two new bearing trees:

A spruce, 12 ins. dia., bears $S86^{\circ}E$, 17.2 ft. dist., scribed 1 HES 1135 BT.

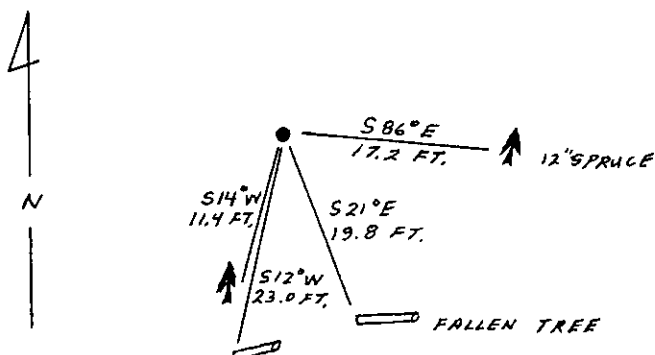

A larch, 8 ins. dia., bears $S14^{\circ}W$, 11.4 ft. dist., scribed 1 HES 1135 BT.

Buried the original monument stone alongside and the small X stone underneath the aluminum post.

Painted red bands around the bearing trees and attached Land Survey Monument and Bearing Tree signs

Set a 6 ft. galvanized steel guard post with Land Survey Marker and Property Boundary decals, $N30^{\circ}E$, 3 ft.

Magnetic Declination: $20^{\circ}30'$ East



SKETCH OF CORNER

CERTIFICATION

I, Gary C. Crismon
certify the information shown herein is true and correct.

Gary C. Crismon
Signature Ground Party Chief

I, Ronald A. Pearson
certify that this Corner Record correctly represents work performed by me or under my direction in compliance with the "Corner Recordation Act" (70-22-101, et seq., M.C.A.)

Ronald A. Pearson
Signature of Surveyor & Seal

Date: 1/2/90 Reg. No. 9008 LS

Employer: U.S. FOREST SERVICE

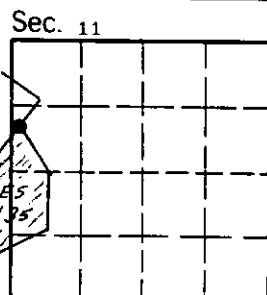
Office of Clerk and Recorder, County of Lincoln. This "corner

record" was filed for record on Jan 16, 1990

was noted on the cross-index plat and is assigned page No. 4206, in

book No. _____

Cross Index No. 1 HES 1135 T. 35 N R. 32 W P.M.M.



• - corner this sheet