

INSTRUCTIONS

1. Original and/or subsequent record used to evaluate the corner position.
2. Description of evidence found, note discrepancies in the record, state method of establishing lost or obliterated corners.
3. Description of monument and accessories set to perpetuate the corner position.
4. Sketch of corner, show all pertinent data which can best be shown in a sketch example, corner marking, topography ties, position of accessories, etc.
5. Certification must be signed and sealed by Land Surveyor registered in the State of Montana.
6. Fill in Cross Index & Section Diagram at bottom of sheet.

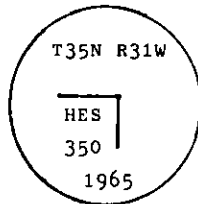
CERTIFIED CORNER RECORDATION

SE COR TRACT B-1 HES 350 35 N., 31 W., Lincoln County
 Corner T. R. P.M.M.

I. 1915 HES 350 record by Fred E. Thieme: No corner was established at this time.

1964 Plat by Wilbert C. Mekihoff (2336S): Plat # 1033 shows a brass cap set on line between corners 12 and 11 of HES 350.

II. Found a 2 ins. diam. pipe, 8 ins. out of the ground, with 2 1/2 ins. diam. brass cap mkd. as shown.



From which:

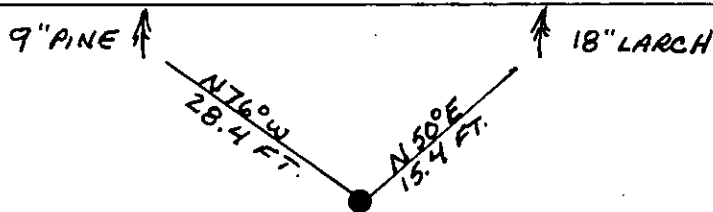
- A larch, 18 ins. diam., bears N50°E, 15.4 ft. dist., mkd. RM. (No record)
- A blowdown, 16 ins. diam., bears N59°W, 16.7 ft. dist., mkd. RM. (No record)

III. Established one new bearing tree:

A lodgepole pine, 9 ins. diam., bears N76°W, 28.4 ft. dist., mkd. X BT.

Painted red bands around the bearing trees and attached "Land Survey Monument" and "Bearing Tree" signs.

Set a galvanized steel guard post with "Land Survey Marker" and "Property Boundary" decals, West, 3 ft.
 Magnetic declination: 20° East



SKETCH OF CORNER

CERTIFICATION

Kevin A. Todd

I. certify the information shown herein is true and correct.

Kevin A. Todd
 Signature Ground Party Chief

Ronald A. Pearson

I. certify that this Corner Record correctly represents work performed by me or under my direction in compliance with the "Corner Recordation Act" (70-22-101, et seq., M.C.A.)

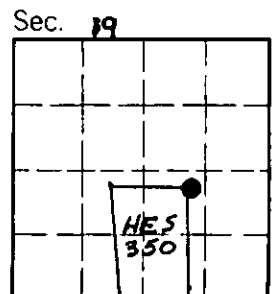
Ronald A. Pearson
 Signature of Surveyor & Seal

Date: 1/2/92 Reg. No. 9008 LS

Employer: U.S. FOREST SERVICE

Office of Clerk and Recorder, County of Lincoln. This "corner record" was filed for record on Jan 16, 1992 was noted on the cross-index plat and is assigned page No. 4625, in book No. _____

SE Cor B-1 HES 350 35 N. 31 W.
 Cross Index No. T. R. PMM



• - corner this sheet