

INSTRUCTIONS

1. Original and/or subsequent record used to evaluate the corner position.
2. Description of evidence found, note discrepancies in the record, state method of establishing lost or obliterated corners.
3. Description of monument and accessories set to perpetuate the corner position.
4. Sketch of corner, show all pertinent data which can best be shown in a sketch example, corner marking, topography ties, position of accessories, etc.
5. Certification must be signed and sealed by Land Surveyor registered in the State of Montana.
6. Fill in Cross Index & Section Diagram at bottom of sheet.

CERTIFIED CORNER RECORDATION

12 of HES 350

9 of HES 348

35 N.,

31 W.,

Lincoln

Corner _____ T. _____ R. _____ P.M.M. _____ County

- I. 1915 HES 350 record by Fred. E. Thieme: "Set for Cor. No. 12, a small stone marked with a cross(x) under a quartzite stone 30x6x6 ins., 20 ins. in the ground, marked 12 HES 350 on NW face, and a cross on top for the exact corner point, from which

A cross(x) on a fir, 24 ins. diam., bears $S8^{\circ}34'E$, 22 lks.(14.52 ft.) dist.

A cross(x) on a lodgepole pine, 10 ins. diam., bears $S75^{\circ}00'W$, 38 lks.(25.08 ft.) dist.

Each blazed and scribed 12 HES 350 BT.

Raise a mound of earth 4 ft. base, 2 ft. high, NW of corner.

1915 HES 348 record by Fred E. Thieme: "To Cor. No. 9, identical with Cor. No. 12 of unapproved HES No. 350, a quartzite stone 10x6x6 ins. above ground. I mark this stone for Cor. No. 9, 9 HES 348 on SW face."

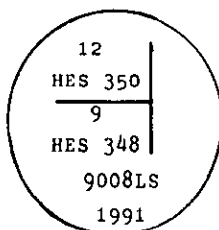
Bearing trees used for HES 350 mkd. 9 HES 348 BT.

II. Found:

A douglas fir, 31 ins. diam., mkd. 9 HES 348 BT, HES.(Original SE BT)

Corner position falls in an area disturbed by the building of a pond.

- III. At the position determined by bearing-distance intersection from found record bearing tree, set a 3/4 in. diam., 30 ins. long alum. rod, 24 ins. in the ground, with alum. cap mkd. as shown



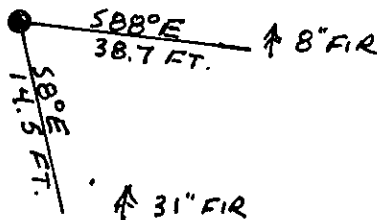
Established one new bearing tree:

A subalpine fir, 8 ins. diam., bears $S88^{\circ}E$, 38.7 ft. dist., mkd. 9 HES 348 BT.

Painted red bands around the bearing trees and attached "Land Survey Monument" and "Bearing Tree" signs.

Set a galvanized steel guard post with "Land Survey Marker" and "Property Boundary" decals, South, 3 ft. Magnetic declination: 20° East

SKETCH OF CORNER



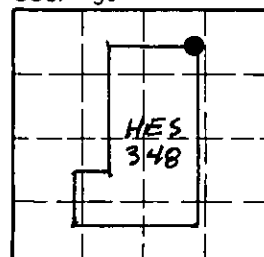
CERTIFICATION

1. Kevin A. Todd
certify the information shown herein is true and correct.
Kevin A. Todd
Signature Ground Party Chief
2. Ronald A. Pearson
certify that this Corner Record correctly represents work performed by me or under my direction in compliance with the "Corner Recordation Act" (70-22-101, et seq., M.C.A.)
Ronald A. Pearson
Signature of Surveyor & Seal
Date: 12/23/91 Reg. No. 9008 LS
Employer: U.S. FOREST SERVICE

Office of Clerk and Recorder, County of Lincoln. This "corner record" was filed for record on Jan 16, 1992 was noted on the cross-index plat and is assigned page No. 4623, in book No. _____
Coral M. Cummings
by *Paul [illegible]*
9 HES 348

Cross Index No. _____ T. _____ R. _____ PMM

Sec. 30



• - corner this sheet