

INSTRUCTIONS

1. Original and/or subsequent record used to evaluate the corner position.
2. Description of evidence found, note discrepancies in the record, state method of establishing lost or obliterated corners.
3. Description of monument and accessories set to perpetuate the corner position.
4. Sketch of corner, show all pertinent data which can best be shown in a sketch example, corner marking, topography ties, position of accessories, etc.
5. Certification must be signed and sealed by Land Surveyor registered in the State of Montana.
6. Fill in Cross Index & Section Diagram at bottom of sheet.

CERTIFIED CORNER RECORDATION

2 of HES 347

1 of HES 350

Corner _____ T. _____ R. _____ P.M.M. _____ County _____

- I. 1915 HES 350 record by Fred E. Thieme: "Set for Cor. No. 1, a small stone marked with a cross(x) under a shale stone 28x16x12 ins., 18 ins. in the ground, marked 1 HES 350 on SE face, and a cross(x) on top for the exact corner point, from which

A cross(x) on a lodgepole pine, 16 ins. dia., bears N86°45'E, 4 lks.(2.64 ft.) dist.

A cross(x) on a lodgepole pine, 16 ins. dia., bears N38°15'W, 41 lks.(27.06 ft.) dist.

Each blazed and scribed 1 HES 350 BT.

Raise a mound of earth 4 ft. base, 2 ft. high SE of cor."

1915 HES 347 record by Fred E. Thieme: Corner 2, identical with Cor. No. 1 of unapproved HES 350. I mark this stone for Cor. No. 2, 2 HES 347 on SW face.

- II. Found a firmly set stone, 10x16 ins., 10 above the ground, mkd. 2 HES 347 on SW face and 1 HES 350 on SE face. From which

A root crown, bears N85°E, 2.7 ft. dist.

A fallen lodgepole pine, 16 ins. diam., bears N39°W, 27.0 ft. dist., visible scribe.

- III. Established two new bearing trees:

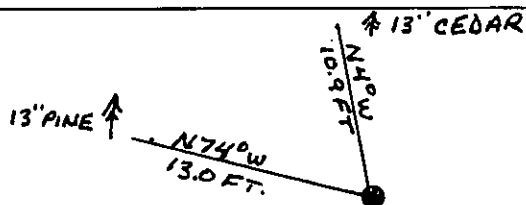

A lodgepole pine, 13 ins. diam., bears N74°W, 13.0 ft. dist., mkd. 2 HES 347 BT.

A cedar, 13 ins. diam., bears N4°W, 10.9 ft. dist., mkd. 2 HES 347 BT.

Painted red bands around the bearing trees and attached "Land Survey Monument" and "Bearing Tree" signs.

Set a galvanized steel guard post with "Land Survey Marker" and "Property Boundary" decals, West, 3 ft.

Magnetic declination: 20° East



SKETCH OF CORNER

CERTIFICATION

- I, Kevin A. Todd
certify the information shown herein is true and correct.

Kevin A. Todd
Signature Ground Party Chief

- I, Ronald A. Pearson
certify that this Corner Record correctly represents work performed by me or under my direction in compliance with the "Corner Recordation Act" (70-22-101, et seq., M.C.A.)

Ronald A. Pearson
Signature of Surveyor & Seal

Date: 12/23/91 Reg. No. 9008 LS

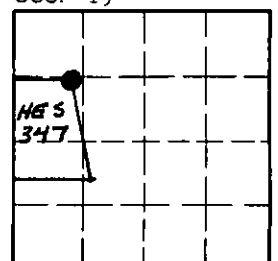
Employer: U.S. FOREST SERVICE

Office of Clerk and Recorder, County of Lincoln. This "corner record" was filed for record on Jan 16, 1992 was noted on the cross-index plat and is assigned page No. 4612 A, in book No. _____

Coral M. Cummings
by *Brian Deschamps* Official

2 HES 347 35 N 31 W
Cross Index No. _____ T. _____ R. _____ PMM

Sec. 19



• - corner this sheet