

CERTIFIED LAND CORNER RECORDATION  
(REFERENCE FSM 7153.53)

DESCRIPTION OF CORNER EVIDENCE FOUND, AND ORIGINAL RECORD (IF KNOWN)

At the corner of C-N-SE 1/64 of Section 30, T35N, R27W, Lincoln County, Montana:

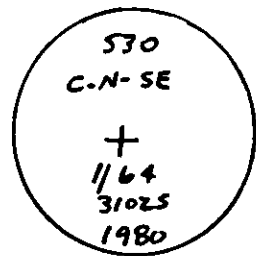
NO ORIGINAL EVIDENCE FOUND

DESCRIPTION OF MONUMENT AND ACCESSORIES ESTABLISHED  
TO PERPETUATE THE ORIGINAL LOCATION OF THIS CORNER:

Date of work: April, 1980

Set a 3-1/4" alum. cap on a 2" x 30" pipe, 22" in the ground,  
with a mound of stone. The following RM's were set:

- A 10" pine bears N.76°E., 58.5 feet
- An 8" fir bears S.14 1/2°W., 19.2 feet




Variance: 19-3/4°

SKETCH, WITH COURSE AND DISTANCE TO ADJACENT CORNERS IF DETERMINED IN THIS SURVEY.  
(MAY SKETCH OR PASTE REPRODUCTION ON REVERSE SIDE.)

See Certificate of Survey Number \_\_\_\_\_

Surveyor's Seal

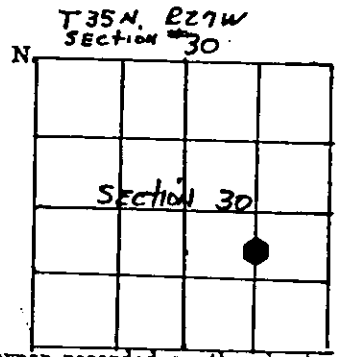


I, Paul S. Long, Jr.  
certify that the information shown herein is true and correct.  
*Paul S. Long, Jr.*  
Signature of Ground Party Chief

I, R. David Schurian  
certify that I have carefully performed or reviewed the  
work done on the diagrammed corner as reported on this  
recordation form and approve the same.  
*R. David Schurian*  
Signature of Surveyor

3102S  
Registration Number

DIAGRAM OF CORNER:



= Corner recorded on the sheet

Office of Clerk and Recorder, County of Lincoln

This "corner record" was filed for record on the 24<sup>th</sup> day of June, 1980, was noted on the cross-index plat and is  
assigned page No. 296, in book No. \_\_\_\_\_  
*Thomas D. Vaughn* Deputy  
County Official

Cross Index No. T-V-4 T. 35N R. 27W Mer.