

# CERTIFIED LAND CORNER RECORDATION

(REFERENCE FSM 7153.53)

## DESCRIPTION OF CORNER EVIDENCE FOUND, AND ORIGINAL RECORD (IF KNOWN)

At the 1/4 corner common to Sections 30 | 29, T35N, R27W, Lincoln County, Montana:

ORIGINAL RECORD: A limestone 18x10x3, 12" in the ground with 1/4 marked on West face, from which:

An 18" tamarack bears S.79-3/4°E., 52.8 feet  
A 3" tamarack bears S.20-1/4°W., 66.66 feet


FOUND: See Below

## DESCRIPTION OF MONUMENT AND ACCESSORIES ESTABLISHED TO PERPETUATE THE ORIGINAL LOCATION OF THIS CORNER:

Date of work April, 1980

Due to logging in area, corner was lost. Corner was single proportioned. A 3-1/4" alum. cap on a 2" x 30" pipe was set flush with the ground in the center of old skid road. The following RM's were set:

A 10" lodge pole pine bears N.14 1/2°E., 10.8 feet  
A 6" lodge pole pine bears N.61 1/2°W., 29.0 feet




Variance: 19-3/4°

SKETCH, WITH COURSE AND DISTANCE TO ADJACENT CORNERS IF DETERMINED IN THIS SURVEY.  
(MAY SKETCH OR PASTE REPRODUCTION ON REVERSE SIDE.)

See Certificate of Survey Number \_\_\_\_\_

Surveyor's Seal



I, Paul S. Long, Jr.  
certify that the information shown herein is true and correct.

Paul S. Long, Jr.

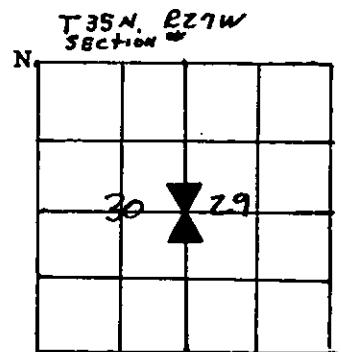
Signature of Ground Party Chief

I, R. David Schurian  
certify that I have carefully performed or reviewed the work done on the diagrammed corner as reported on this recordation form and approve the same.

R. David Schurian

Signature of Surveyor

DIAGRAM OF CORNER:



= Corner recorded on the sheet

3102S  
Registration Number

Office of Clerk and Recorder, County of Lincoln

This "corner record" was filed for record on the 24<sup>th</sup> day of June, 1980, was noted on the cross-index plat and is assigned page No. 290, in book No. \_\_\_\_\_

Eleanor T. Vaughan by Sharon M. Wendt  
County Official Deputy

Cross Index No. T-5 T. 35N R. 27W Mer.