

CERTIFIED LAND CORNER RECORDATION

(REFERENCE FSM 7153.53)

DESCRIPTION OF CORNER EVIDENCE FOUND, AND ORIGINAL RECORD (IF KNOWN)

At the section corner common to Sections $\frac{30}{31}$ $\frac{29}{32}$, T35N, R27W, Lincoln County, Montana:

ORIGINAL RECORD: A limestone 18x10x8, 12" in the ground, 1 notch on South and 5 notches on the East, from which:

- A 30" tamarack bears N.51 $\frac{1}{2}$ °E., 103.62 feet
- A 32" tamarack bears S.33 $\frac{1}{2}$ °E., 56.10 feet
- A 24" tamarack bears S.29 $\frac{1}{2}$ °W., 45.54 feet
- A 7" tamarack bears N.58 $\frac{1}{2}$ °W., 37.62 feet

FOUND: See Below

DESCRIPTION OF MONUMENT AND ACCESSORIES ESTABLISHED TO PERPETUATE THE ORIGINAL LOCATION OF THIS CORNER:

Date of work: April, 1980


Found Record stone firmly in place:

Replaced with a 3- $\frac{1}{4}$ " Aluminum cap on a 2"x30" pipe, 22" in the ground, buried old stone alongside, and made a small mound of stone.

Following BT's:

- A 36" Larch bears N.62 $\frac{1}{2}$ °E., 12.4 feet (old BT)
- A 6" pine bears East, 9.9 feet (new BT)
- A 36" Larch bears S.33 $\frac{1}{2}$ °E., 59.2 feet (old BT)
- A 30" Larch bears S.30°W., 44.0 feet (old BT)
- An 8" pine bears S.40°W., 24.8 feet (new BT)
- A 14" Larch bears N.58°W., 33.5 feet (old BT)


Variance: 19-3/4°



SKETCH, WITH COURSE AND DISTANCE TO ADJACENT CORNERS IF DETERMINED IN THIS SURVEY.
(MAY SKETCH OR PASTE REPRODUCTION ON REVERSE SIDE.)

See Certificate of Survey Number _____

Surveyor's Seal



I, Paul S. Long, Jr.

certify that the information shown herein is true and correct.

Signature of Ground Party Chief

I, R. David Schurian

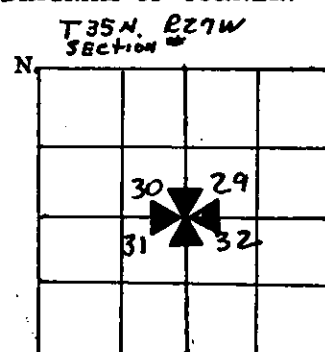
certify that I have carefully performed or reviewed the work done on the diagrammed corner as reported on this recordation form and approve the same.

Signature of Surveyor

3102S

Registration Number

DIAGRAM OF CORNER:



= Corner recorded on the sheet

Office of Clerk and Recorder, County of Lincoln

This "corner record" was filed for record on the 24th day of June 1980, was noted on the cross-index plat and is assigned page No. 789, in book No. _____

Eleanor L. Vaughn by Sharon M. Weakley
County Official Deputy

Cross Index No. V-5 T. 35N R. 27W Mer.