

CERTIFIED LAND CORNER RECORDATION
(REFERENCE FSM 7153.53)

DESCRIPTION OF CORNER EVIDENCE FOUND, AND ORIGINAL RECORD (IF KNOWN)

At the 1/4 corner common to Sections $\frac{29}{32}$, T35N, R27W, Lincoln County, Montana:

ORIGINAL RECORD: A slate stone 16x14x6, 11" in the ground, 1/4 marked on North face, from which:

- A 10" fir bears N.2°E., 31.68 feet
- A 12" fir bears S.2°E., 21.78 feet

FOUND: Found original stone in place and in good condition: See below.

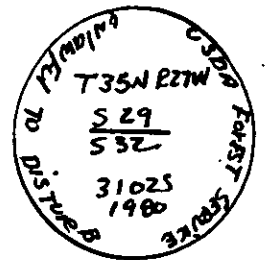
DESCRIPTION OF MONUMENT AND ACCESSORIES ESTABLISHED
TO PERPETUATE THE ORIGINAL LOCATION OF THIS CORNER:

Date of work: April, 1980

At the 1/4 corner the original stone was found firmly in place. Replaced with a 3- $\frac{1}{4}$ " aluminum cap on a 2"x30" pipe 26" in the ground, buried stone alongside, made small mound of stone. The following RM's were set:

- A 10" larch bears N.67 $\frac{1}{2}$ °W., 25.2 feet (new BT)
- Stump bears N.1°E., 31.4 feet (old BT)
- Stump bears S.1°E., 21.9 feet (old BT)
- 10" fir bears S.46-3/4°W., 38.7 feet (new BT)


Variance: 19-3/4°



SKETCH, WITH COURSE AND DISTANCE TO ADJACENT CORNERS IF DETERMINED IN THIS SURVEY.
(MAY SKETCH OR PASTE REPRODUCTION ON REVERSE SIDE.)

See Certificate of Survey Number _____

Surveyor's Seal



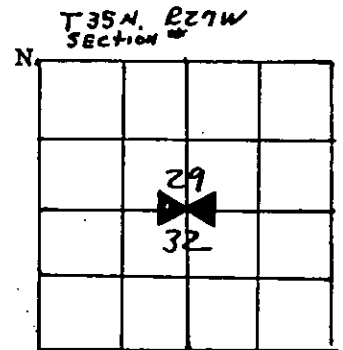
I, Paul S. Long, Jr.
certify that the information shown herein is true and correct.

Paul S. Long, Jr.
Signature of Ground Party Chief

I, R. David Schurian
certify that I have carefully performed or reviewed the work done on the diagrammed corner as reported on this recordation form and approve the same.

R. David Schurian
Signature of Surveyor

DIAGRAM OF CORNER:



= Corner recorded on the sheet

3102S
Registration Number

Office of Clerk and Recorder, County of *Lincoln*

This "corner record" was filed for record on the *24th* day of *June* 19*80*, was noted on the cross-index plat and is assigned page No. *787*, in book No. _____

Eleanor L. Anderson
County Official

Cross Index No. *V-7* T. *35N* R. *27W* Mer.